

**REQUEST FOR PROPOSAL
FOR
TRANSPORTATION OF PUPILS
FOR THE 2024-2029 SCHOOL YEARS**

Contractor's Meeting

Date: March 27, 2024

Time: 11:00 a.m.

PROPOSALS WILL BE OPENED AND ACKNOWLEDGED PUBLICLY:

Date: April 12, 2024

Time: 3:00 p.m.

Location: Putnam Valley School District Office
171 Oscawana Lake Road
Putnam Valley, NY 10579

Superintendent of Schools: *Dr. Jeremy Luft*

District Treasurer: *Jill Figarella*

Director of Operations and Transportation: *David Spittal*

Phone: 845.528.8125



Table of Contents

DEFINITIONS	3
Public Notice	5
Introduction.....	8
Request for Proposal Specifications	9
Section 1: Requirements for School Bus Drivers and Vehicles	10
Section 2-Safety	15
Section 3-Number of Children to be Transported	16
Section 4-Insurance and Bonds	16
Section 5-Bid Bond (Proposal Bond).....	19
Section 6-District and Contractor Responsibility	20
Section 7-Two Way Radios/Cell Telephones/AV Equipment/Digital Video.....	21
Section 8-Addition or Deletion of Buses	22
Section 9-Laws of the State of New York and Regulations of the Commissioner of Education	22
Section 10-School Locations and Time Schedules.....	22
Section 11-Fleet Information and Bus Replacement (Contractor Owned Buses)	22
Section 12-Routes	22
Section 13-Field Trips and Other Purpose Transportation	23
Section 14-Cost Forms	23
Section 15-Equal Opportunity and Non-Discrimination	23
Section 16-Proposal.....	23
Section 17-Evaluation of Proposal	23
Section 18-Award	24
Section 19-Term	24
Section 20-Contract Non-Assignable	24
Section 21-Storage of Buses and Maintenance and Repair Facility.....	24
Section 22-Termination.....	24
Appendices and RFP Forms	26
APPENDIX A.....	27
TRANSPORTATION 2 TIERS	27
APPENDIX B School Routes.....	28
APPENDIX C	322

CONTRACTOR QUALIFICATIONS	323
Proposal Procedure and Requirements.....	324
APPENDIX D	336
PROPOSER’S CHECKLIST	337
PROPOSAL FORM.....	339
Bid Bond or Certified Check.....	340
Contractor Pre-Employment Checklist for Assistant Drivers (Bus Monitors).....	341
Contractor Pre-Employment Checklist for Drivers	342
APPENDIX E.....	343
LIST OF EQUIPMENT	343
APPENDIX F.....	344
MONTHLY REPORT TO PVCSD.....	345
APPENDIX G	347
Scoring Document	348
Pupil Transportation Proposal Scoring Document	349
APPENDIX H	351
CONFLICT OF INTEREST CERTIFICATION.....	352
NON-COLLUSIVE CERTIFICATION.....	353
HOLD HARMLESS AGREEMENT	355
APPENDIX I.....	356
BID SHEETS	357
DISTRICT TRANSPORTATION PROPOSAL PERFORMANCE BOND PRICE 2019-2020 SCHOOL YEAR.....	360
CONTRACT VEHICLE LIST	361

DEFINITIONS

All invitations to submit Bids issued by the Putnam Valley Central School District will bind Bidders and successful Bidders to the conditions and requirements set forth in these general conditions and such conditions shall form an integral part of each purchase Contract awarded by the Putnam Valley Central School District.

“Addendum”	a written instrument issued by the Putnam Valley Central School District, or its agent, prior to the execution of the contract which modifies or interprets the Bid documents by additions, deletions, clarifications, or corrections.
“Bid”	an offer to furnish materials, services, supplies, and/or equipment in accordance with invitation to Bid, the general conditions, and the specifications.
“Bidder” or Contractor”	any individual, company, or corporation submitting a Bid, and is qualified consistent with the “Bidder Qualifications” section of this document.
“Board”	the Board of Education of the Putnam Valley Central School District
“Contract”	an agreement duly executed by the Putnam Valley Central School District and the Bidder which calls for the transportation of pupils of the Putnam Valley Central School District by the Contractor in accordance with all terms, conditions, requirements and specifications in the Bid, for a price to be paid by the Putnam Valley Central School District.
“District” or “School District	shall mean the legal designation of Putnam Valley Central School District
“Evaluation Criteria”	the means by which the Putnam Valley Central School District will evaluate the Bids submitted.
“He” or “She”	when used to refer to the Contractor or employees thereof, it is not gender specific; fully interchangeable with he/she and/or him/her.
“Profile”	as used in these specifications, it is the summary of a school bus operator’s New York State Department of Transportation Vehicle Inspection system record for a specific time period showing the number of school bus inspections made as well as information on the number and the percentage of inspection defects found.

“Round Robin”	a term used to describe a single trip cost for the transportation of a group of students from a location to a destination and then return from that destination with a different group of students.
“Specification”	description of services to be performed by Bidder for the Putnam Valley Central School District together with the materials, supplies, and/or equipment that are to be used and maintained together with the conditions for such service and maintenance.
“Successful Bidder”	any Bidder to whom an award is made by the Putnam Valley Central School District.

Public Notice
Request for Proposal for
Transportation of Pupils
For the 2024-25, 2025-26, 2026-27, 2027-28 and 2028-29 School Years

Putnam Valley Central School District
171 Oscawana Lake Road
Putnam Valley, NY 10579

The Putnam Valley Central School District invites sealed proposals for providing transportation for the 2024-25, 2025-26, 2026-27, 2027-28 and 2028-29 school years for (1) to and from school; (2) Extra-curricular School Year. The Request for Proposal including forms for proposal, certification, conditions, specifications, may be obtained from the District office between the hours of 9 a.m. and 3 p.m.

In all cases it must be understood that the conditions and specifications set forth in the request for the proposal by the District shall apply. Sealed proposals shall be sent to the District Office and shall be clearly marked **“Pupil Transportation Proposal-Do Not Open Until 3:00 p.m. April 12, 2024.”** Such proposals will be received until 3:00 p.m. on April 12, 2024 at which time and place all proposals will be publicly acknowledged. The District reserves the right to reject all proposals, waive any informalities in proposals and to negotiate any portion of proposals.

A meeting of potential Contractors will be held at 11:00 a.m. on March 27, 2024 to address any questions or concerns relative to the proposed contract at the above address. All Contractors are urged to attend the meeting at the District Office at 171 Oscawana Lake Road, Putnam Valley, NY 10579.

Proposals for each transportation contract will be evaluated on a weighted system established by the School for each of the categories reviewed. Any aspects of the service not addressed by specifications are left for the Proposer to address.

Proposals are solicited for total transportation services. The district will provide fuel based on the RFP specifications.

Voter approval is required for multi-year Contracts. In the event the multi-year Contract is not approved, the Bid submitted for the first year in the five-year Contract program may be awarded by the Putnam Valley Central School District as a one-year Contract. In the event that a one-year Contract is awarded, the Putnam Valley Central School District may elect to renew this Contract in subsequent years at a price to be negotiated, but in no event at a rate in excess of the percentage increase of the consumer Price Index (CPI) as approved annually by the State Education Department, unless regulations relative to Contract renewals are modified during the term of this Contract.

When a District elects to receive proposals submitted in response to a request for proposals, such School shall evaluate each proposal from a responding Contractor according to criteria established by the Commissioner, which criteria shall include at a minimum (i) the previous experience of the Contractor in transporting pupils, (ii) the name of each transportation company the Contractor has been an owner or manager and previous experience, (iii) a description of any safety program implemented by the Contractor, (iv) a record of accidents in motor vehicles under the control of the Contractor, (v) driving history of employees of the Contractor, (vi) inspection records and model year of the motor vehicles under the control of the Contractor, (vii) maintenance schedule of the motor vehicles under the control of the Contractor, (ix) compliance with insurance requirements, and (x) total cost of the proposal.

Proposals will be evaluated and awarded based on the following criteria by the School pursuant to Sections 305 and 3625 of the Education Law and 8 NYCRR Par 156.12 of the Regulations of the Commissioner of Education. Proposals scoring less than 75 points will not be considered for an award contract.

	Category	Weight
1	Previous Quality of Experience of the Proposer in School Transportation	10
2	Owner of Previous Transportation Companies	3
3	Safety Program	9
4	Accident History	9
5	Record of Drivers	8
6	Fleet Inspection Record and Vehicle Replacement Schedule	6
7	Maintenance Schedule of Vehicles	2
8	Financial Analysis	5
9	Insurance Requirements	3
10	Cost-points to be prorated on percentage over lowest cost	45
	Total	100

Security in the form of a bid bond or certified check payable to the Putnam Valley Central School District in the amount of ten percent (10%) of the contract is required to be submitted with the proposal. A performance and payment bond in a sum of one hundred percent (100%) of the annual amount of the contract may be required as set forth the Request for Proposal.

Dr. Jeremy Luft
Superintendent of Schools
Jill Figarella
District Treasurer
Putnam Valley Central School District
171 Oscawana Lake Road
Putnam Valley, NY 10579
845.528.8125

Introduction

The Putnam Valley Central School District is soliciting proposals for:

1. All transportation to and from school using contractor's buses, employees and district-provided fuel following two-tier routes developed by the districts transportation software.

2. All other purpose transportation. Field trips, sport trips using contractor's buses, summer and school year extra-curricular purposes. District will provide fuel.

The Board of Education reserves the right to accept or negate any proposal and to negotiate only portions of a proposal. Separate contracts will be awarded by or determined by the Board of Education. The Board of Education may award contracts for one, two, three, four or five years. Extensions of contracts may be awarded for ensuing years.

The Board of Education is making available without charge to the successful contractor the use of its school bus facility needed to park the vehicles used for this contract, presently projected at 20 buses and seven vans as well as a maximum four spare vehicles, three buses and one van. However, the facility cannot be used for school bus maintenance and/or repair services, as an operational location for any other contract, nor can it be used for any charter work other than that which is needed by the Putnam Valley Central School District. The school district reserves the right to increase or decrease the number of parking spaces based on the needs of the contract. Parking areas are available without charge for the drivers and any other employee necessary to operate its portion of the School District's transportation program. The school bus facility is located at 171 Oscawana Lake road, Putnam Valley, New York. It is available for inspection during normal business hours with a scheduled appointment. Prospective contractors can contact Mr. David Spittal, Transportation Director, at (845) 528.8900.

The proposal specifications are based on current contract bid specifications developed by the Pupil Transportation Safety Institute to meet RFP and future contract requirements.

Request for Proposal Specifications

General Conditions and Guidelines

The Putnam Valley Central School District (the District) is requesting proposals for the provision of pupil transportation herein described. The enclosed specifications outline all of the requirements and conditions for furnishing this service. Any aspects of the service not addressed by these specifications are left for the proposer to address. It is important for the proposer to state any assumptions on which its proposals rests. The contract will be awarded to the best proposers as determined by the District. It is appropriate to emphasize that the lowest proposer may not be the best. The District recognizes the complicated nature of delivering safe, reliable, efficient school transportation. In order to adequately measure the capabilities of the proposer, the School will evaluate and score each proposal in accordance with the categories and criteria as set forth in the public notice for the RFP.

The District invites sealed proposals for the transportation contract to meet the 2024-25, 2025-26, 2026-27, 2027-28 and 2028-29 transportation needs of the District. These specifications are intended to provide for school bus services for transportation. The Transportation Programs are defined and described in the Appendices annexed to these specifications. Each proposer must inform itself fully as to the conditions relative to the fulfillment of the contract.

The contractor needs to strive for a 90% or better school bus inspection rate. If the contractor's bus inspection (NYSDOT) profile falls below 75%, the District reserves the right to terminate the contract. Anytime the profile falls below 90%, the contractor shall submit a plan for correction.

The contractor's safety program will be based on trained staff and safety meetings. The staff will include a terminal manager with full authority over all employees and a dispatcher on duty from 6:30 a.m. until all route buses have completed p.m. routes. The Contractor will provide a DMV Article 19A Certified Examiner and a School Bus Driver Instructor that meets State Education Department requirements and certification.

The terminal manager will ensure that the transportation service meets the daily needs of District students and will respond to school directions and parent communications.

The Contractor shall only employ labor in connection with the Contract capable of working harmoniously. There shall be no strikes, picketing, work stoppages, lockouts, slowdowns, or other disruptive activity in connection with this contract for any reason. The Contractor shall be responsible for providing vehicles and drivers required to proceed under any circumstances. If the Contractor has engaged the services of workers who are members of trade unions, the Contractor shall make all necessary arrangements to reconcile, without delay, damage or cost to the District, any conflict between the agreement and regulations of any kind at any time in force among members or union councils. The Contractor shall ensure that its work continues uninterrupted during pendency of a labor dispute.

The Contractor shall comply in all respects with the requirements of 8 NYCRR Part 156 governing its performance of work under this contract.

Section 1: Requirements for School Bus Drivers and Vehicles

- A. All documents required by the following laws, regulations, and acts will be maintained by the Contractor and made available to the school district:
 - 1. Article 19-A of the New York State Vehicle and Traffic Law
 - 2. CDL Licensing
 - 3. Section 156.3 of the Regulations of the Commissioner of Education
 - 4. U.S. Department of Transportation Regulations 49 CFR parts 40, 382, 391, 392, and 395 pursuant to the Omnibus Transportation Employee Testing Act of 1991 (P.L. 102-143) which govern the use of drugs and alcohol by commercial motor vehicle drivers. Immediate drug testing is required in the event of an accident.
 - 5. DOT Bus Inspection System Profile

- B. A Complete list of all regular, substitute drivers and bus monitors/attendants is to be submitted to the District by August 25th of each school year.

- C. The successful Contractor shall provide for adequate office and safety supervision of his/her contractual obligations with the District. There shall be no additional cost to the District for these services. The District must approve all staff, including office staff. The Contractor will use Transfinder routing and scheduling software as directed by the district.

- D. The Contractor agrees to have its drivers utilize 75-watt two-way radios and cell phones due to dead zones. All vehicles will be equipped with two-way radios and cell phones. CB units are not acceptable. Proof of radio equipment must be made within 5 days of contract award. Buses shall be equipped with a camera system acceptable to the district.

- E. The buses to be used in the contract must meet the school bus identification and construction standards of the New York State Department of Motor Vehicles and the New York State Department of Transportation. For the purpose of determining cost, the district will use the current transportation routes as outlined in Appendix B.

- F. In compliance with Homeland Security, the contractor will comply with District and County's emergency plan. All drills will be held at no cost to the District.

- G. Drivers
 - 1. Each proposed regular or substitute school bus driver and attendant must be twenty-one years of age or older. The District reserves the right to assign experienced drivers and/or bus monitors to the most sensitive routes.

 - 2. Each regular or substitute school bus driver shall be examined by a physician prior to beginning service. An examination to determine the physical condition of each driver shall be reported by the physician on a form prescribed by the Commissioner of Education which complies with the requirements of Article 19-A of the Vehicle and Traffic Law and Section 156 of the Regulations of the Commissioner of Education. Such physical exam shall be conducted no less than four weeks prior to the beginning of service in each school year.

 - 3. The Bus Driver 19 A and SED checklist must be submitted annually to the District for each driver. No regular or substitute driver is to be assigned to perform any part of this contract prior to such written approval by the Superintendent of Schools or designee.

4. For each regular or substitute school bus driver, the contractor must submit an annual abstract of the bus driver's driving records for review and approval by the District on a form prescribed by the Commissioner of Education which complies with the requirements of Article 19-A of the Vehicle and Traffic Law, Section 156 of the Regulations of the Commissioner of Education by no later than August 25th. For drivers hired during the school year, their abstract of driving record will be delivered to the District prior to them performing any part of this contract.
5. Each regular or substitute bus or assistant bus driver must submit themselves for fingerprinting by the manner as prescribed by the Commissioner of Education and Article 19-A of the Vehicle and Traffic Law.
6. Drivers shall comply with all other safety aspects prescribed by Section 156 Compliance of the Regulations of the Commissioner of Education in addition to all other regulations or statutes to which such drivers might be subject.
7. Contractor employees will not smoke on the bus or school property, this includes vaping, and shall not eat or drink on the bus. No alcoholic substances, drugs or weaponry is permitted on the bus or on District property.
8. Each Proposer must submit a complete list of all school bus drivers who are assigned to this contract who have been involved in accidents during the past three years. (Provide accident records for current drivers in the proposer's closest operation)
9. The successful contractor must agree that no later than August 25th, the Proposer shall submit to the District a list of the bus drivers to be assigned for that current year with driver abstracts. The contractor must also submit a list of drivers who the contractor proposes to use as substitutes. All information required for regular drivers must also be provided for substitute drivers. Drivers will be issued identification cards by the contractor which must be in their possession when driving.
10. Since the action and conduct of the bus drivers reflect upon the District, the District reserves the right to have the bus Contractor immediately replace drivers the District determines unsatisfactory. The District reserves the right to interview all drivers before they are assigned. The Superintendent of Schools or designee shall be the final authority for making determination concerning the acceptability of drivers, and he/she may require the replacement of a driver at any time for any reason.
11. The Superintendent of Schools or his/her designee reserves the right to reject or replace drivers and bus monitors for any reason without being limited to considerations of driving records.
12. Each driver shall be properly trained and shall hold the proper class license and endorsements as to operate the vehicle under their bid. The license will be in each driver's possession at all times.
13. The contractor must properly investigate the ability and character of all school bus drivers (regular and substitute) and must certify them to the District, in writing.

14. It is understood that the contractor will maintain reasonable precautions to see that that contractor is informed as to the on or off-the-job involvement of employees. Should it come to the attention of the contractor that any employee has been or is reputed to have been involved in any crimes or act which might raise any doubts as to the employee's fitness for work with children; it shall be the duty of the contractor to immediately investigate such acts or allegations. Of particular importance would be moral crimes or automobile accidents. The matter shall be brought to the attention of the District with all promptness, in writing.

15. Each driver will be responsible for complete control of the bus. Each driver will be responsible for reasonable behavior and the pupil management of the bus and will have commensurate authority to cope with this responsibility. Violation of good conduct and improper behavior on the part of the students shall be handled strictly according to the procedures in effect during the term of the Contract. It is of paramount importance that the drivers and driver's assistants maintain good order on the school buses. Drivers and/or driver assistants will be required to attend suspension or corrective hearings in relation to the poor bus conduct of student(s) that were or are in their charge. This attendance is mandatory and failure to attend may cause withdrawal of the District's certification of any driver who fails to do so. Any cost or salary reimbursement for attendance by drivers and/or driver assistants shall be borne by the Contractor.

Each driver must be able to communicate both verbally and in writing, as necessary, in English to execute his/her responsibilities in this regard. It will be the duty of the driver through the Contractor's dispatch/management staff and written incident reporting procedures to notify the District of all accidents and all other unusual situations that should be brought to the District's attention immediately.

16. **Staffing:** Due to the daily involvement and management requirements of a transportation system of this size, this contractor must have a fully qualified staff necessary to carry out effectively the requirements of the contract, including Terminal Manager, Dispatcher/s, Safety and Road Supervisor, and Trainer as specified in this RFP.

17. Drivers and Bus Monitors must be dressed appropriately. Tank tops, cut offs, flip flops etc. are not permitted. The District may determine what is not appropriate dress.

18. Drivers will keep the interior and exterior of buses in sanitary condition. Buses shall be cleaned in the interior daily. The District reserves the right to inspect buses for compliance. Drivers may not permit pupils to help clean buses. However, a driver may direct a pupil to pick up and/or clean up trash and other objects for which the pupil is responsible. In no case may debris or trash from the interior and exterior cleaning be swept out as litter on school properties but must be deposited into receptacles designated for such debris and trash.

19. Drivers are required to be on their buses during the loading and unloading of passengers to supervise such loading and unloading. At times, the driver will help load the bus during p.m. dismissals. Buses are never to be left unattended on school property unless the ignition is off, the emergency brake is on, the bus doors are closed, and the ignition keys are in the driver's possession at all times. Airbrakes must be pumped down completely until spring engages.

20. Drivers are required to check before beginning their route that there is a functioning seat belt for each pupil seat. Any nonfunctioning seat belts must be repaired in 24 hours.

21. Drivers are required to check all seats on the bus every day following each trip of their route assignment after unloading students, to ensure that children or articles have not been left on the vehicle. When a vehicle is parked, a sign indicating that the vehicle has been checked for pupils must be put in the back window, so it is visible from the outside. At the beginning of the next shift, the sign should be retrieved from the back and brought to the front of the bus.
22. Drivers shall not disembark from the school bus when children are inside except in case of emergency; and in such case, before leaving his/her seat, the driver shall secure the bus by stopping the motor, set the parking brake, and remove the ignition key.
23. Drivers shall admit and discharge only authorized passengers and only at designated bus stops. No pre-K through 4th grade students shall be dropped off without parent unless otherwise arranged with the district, all exceptions will be in writing. Drivers shall cooperate fully in all pupil accounting systems established by the district.
24. Drivers will be required to complete transportation forms regarding mileage, pupils, pupil counts, time on routes, times between stops, etc., or other kinds of forms at times as shall be stipulated by the District. Drivers must learn the names and seat assignments of pupils within 30 days of the start of school.
25. The contractor shall not reassign drivers after the first four weeks of school, except in the event of a resignation or termination, at the District's request, or with the District's prior approval.
26. When car seats and safety harnesses are needed for specific students, they shall be provided by the contractor at the contractor's expense. All car seats and safety harnesses must comply with FMVSS 213 and must not be any older than 5 years old.
27. A driver assigned in connection with this contract shall be available for meetings when requested by the Superintendent of Schools or his/her designee.

28. Non-Performance Damages

\$1000 May be deducted from contract payments for the following:

- a. Each time a driver operates a vehicle in service under this contract when he/she has not received the proper training, instruction, and/or courses as specified herein within the time period.
- b. Each time a driver is found guilty or pleads guilty to a moving violation of the New York State Vehicle and Traffic Law while driving a school bus.
- c. Each school day or portion thereof the contractor provides services with a vehicle that does not have a two-way radio or video cameras in complete working order.

- d. Each time a contractor transports an unauthorized rider on an approved school route.
- e. Each school day or portion thereof the contractor provides contract services with a vehicle that has an expired New York State Department of Transportation certificate, motor vehicle inspection sticker, New York State Department of Motor Vehicle registration, or expired insurance.
- f. Each school day or portion thereof that the contractor provides contract services with a vehicle that does not fully comply with all specifications and requirements of this contract and with all applicable laws, including cleanliness and/or structural and safety provisions.
- g. Each time a driver drops a Pre-K – 4th grade student off without an authorized adult.
- h. Every occurrence where a child has been left in the vehicle unattended.
- i. Each time a driver is caught smoking or vaping on the bus or on school property and each time a driver is caught eating or drinking on a school bus.
- j. Each time an accident/incident is not reported to the district immediately.
- k. Each time an unapproved driver is used.
- l. Each time a driver is using a cell phone while operating a school bus.
- m. Each time a bus does not have the proper equipment in it (ex. Harness, oxygen tank holder, wheelchair tie downs, or seat belts, car seats, safety equipment etc.)
- n. Each time bus runs are doubled-up without the district's approval.
- o. Each time a bus(es) and/or replacement bus(es) are more than 30 minutes late without good cause.
- p. Each time the Contractor has changed bus routes without prior approval by the district.
- q. Each time a driver makes an unauthorized house stop.
- r. Each time the proper number of vehicles are not supplied.
- s. Each time a District driver is needed to cover a contracted route because of not having enough drivers.
- t. Each time the onsite office is not staffed in accordance with this contract.
- u. Each time the bus is more than 30 minutes late picking up and/or returning home from field trips or sporting events.

One Hundred-Fifty Dollars (\$250.00) may be deducted from the contractor's subsequent payment for the following:

- Each time a driver uses inappropriate language
- Each time unsafe driving is observed
- Each time requested paperwork and or reports are not received in a timely manner.
- Each time any other provision of the contract is violated

In addition to the non-performance damages set forth above, in the event a strike, picketing, work stoppages, slowdowns, or other union/disruptive activity causes an interruption of services for more than twenty-four (24) hours, the District shall have the right to secure such other transportation as may be necessary and charge the cost of the same to the account of the Contractor. There will be no payment to the Contractor for days when no service is provided, and the Contractor is responsible for all financial liability incurred by the district.

The Contractor shall be liable for all damages suffered by the district occurring as a result of work stoppage, slowdowns, disputes or strikes.

Section 2-Safety

- A. All traffic regulations must be observed at all times. The Contractor's attention is especially directed to the safety load requirements of the appropriate agencies of officials of the State of New York.
- B. Each driver is expected to always remain with his/her bus, whether at a school building or on the route.
- C. It shall be the duty of each driver to operate his/her bus at a reasonable rate of speed at all times in conformity with the traffic ordinances and regulations governing the use of buses and motor vehicles in Vehicle and Traffic Law and State Education Department Regulation 156.3(g)(6).
- D. Each driver shall use all care to guard the children, prevent undue crowding and always maintain order in his/her bus without the use of force or fear. Any child refusing to obey the driver shall be reported to the building principal immediately.
- E. Every driver is responsible for the following: All children riding on the buses are to board and be discharged at designated stops only. Courtesy stops are prohibited. Unauthorized passengers are prohibited. All children are to enter and leave the vehicle at roadside or curbside. Children who are designated crossers should not cross before the arrival of the bus in the morning or after departure of the bus in the afternoon.
- F. The vehicle shall come to a full stop before crossing the tracks of any railroad and follow the procedures as outlined in the State Education Department training program.
- G. Buses will hold school bus safety drills as described in 156.3(h) and (i) of the Regulations of the Commissioner of Education at such times and locations as will be designated by school officials. The first emergency drills shall be conducted during the first week of the school term.

The Contractor shall be responsible for providing practice and instruction to the drivers with regard to the location, use and operation of emergency door, fire extinguisher, first aid equipment, and windows as means of evacuation drills, according to State Education Department regulations as well as new student bus safety indoctrination held in late summer or early fall. Such services shall be provided at no additional cost to the District.

- H. The contractor's employees shall not smoke or vape on District premises, within buildings of the District or within contractor-owned vehicles.
- I. Standees are not permitted on any contractor-owned or operated vehicles on any route.
- J. The Contractor will ensure that bus drivers, when called upon by either the District or municipal authorities, will cooperate in the prosecution of cases before the court involving motorists who are charged with having passed a stopped school bus.
- K. After one month of operation, the drivers will have learned the names of the school bus riders and seat assignments.
- L. The Contractor shall comply in all respects with the requirements of 8 NYCRR Part 156.3.

Section 3-Number of Children to be Transported

The number of children to be transported under these contracts shall be designated from time to time by the district's designee. The two-tiered routing schedule is described in the Appendices for children attending the high school, middle school, and elementary school.

Section 4-Insurance and Bonds

As a Contractor providing service to Putnam Valley Central School District, we require that you provide us with evidence of insurance with the minimum requirements outlined below:

Commercial General Liability (Occurrence Form)

General Aggregate (other than Prod/Comp Ops Liability)	\$3,000,000
Products/Completed Operations Aggregate	\$3,000,000
Personal & Advertising Injury Liability	\$3,000,000
Each Occurrence	\$3,000,000

Workers Compensation and Employers Liability

Worker's Compensation	State Statutory Limits
Employers Liability	
Bodily Injury by Accident	\$1,000,000 per accident
Bodily Injury by Disease	\$1,000,000 policy limit
Bodily Injury by Disease	\$1,000,000 per Employee

Umbrella Liability

Each Occurrence and Aggregate	\$10,000,000
-------------------------------	--------------

Property

Property of Others in Your Care, Custody & Control	<u>\$ as agreed</u>
--	---------------------

The terms below apply to the required coverage:

- 1. The Contractor shall maintain, and in addition, shall assure that any assignee or subcontractor used by Contractor shall maintain, the following insurance coverages at all times:

- a. **Commercial General Liability Insurance-** Such coverage shall be in place for all purposes during the performance of the Work, and shall continue thereafter for the purpose of Products/Completed Operations, and shall provide as follows:
- i. Proof of insurance coverage shall be fully descriptive Acord Certificate of Insurance, and original copies of all relevant policy endorsements (including, at minimum CG 20 10 and CG 20 37). The certificate and endorsements shall name Putnam Valley Central School District, its subsidiaries, affiliates and indemnities, and all officers, directors, trustees and committee members, employees, agents, and representatives thereof as additional insured (the "Additional Insureds"). The Certificate Holder shall be the Putnam Valley Central School District, 171 Oscawana Lake Road, Putnam Valley, NY 10579.
 - ii. The coverage afforded to the Additional Insureds must be at least equal to \$1,000,000 per occurrence, \$3,000,000 aggregate.
 - iii. The coverage afforded to the Additional insureds must be written on a primary basis, and must not require or contemplate contribution by any other policy or policies or other insurance obtained by, or available to, any Additional Insured.
 - iv. Coverage is to include a Waiver of Subrogation in favor of the Putnam Valley Central School District and its subsidiaries and affiliates.
 - v. Coverage is to include an affirmative endorsement to provide defense and indemnity against allegations of sexual abuse and molestation. Alternatively, a separate policy will be provided at minimum limits of \$1,000,000/\$3,000,000.
- b. **Umbrella/Excess Liability-** at least following form of underlying commercial General Liability policies, with limits of \$10,000,000. No aggregate shall apply to any coverage that is not subject to any aggregate in the underlying policy.
- c. **Automobile Liability-** covering any liability of Contractor and Additional Insureds with respect to the ownership, maintenance, or use of any auto, with a limit at least equal to \$1,000,000.00 per occurrence, with Waiver of Subrogation in favor of the Putnam Valley Central School District and its subsidiaries and affiliates.
- d. **Workers Compensation, Statutory Disability-** where required, and all other insurance requires by law or that District may reasonably request, covering Contractor and any subcontractors, with Waiver of Subrogation in favor of the Putnam Valley Central School District and its subsidiaries and affiliates. Regardless of which state Contractor is domiciled in, the Workers Compensation policy (ies) must list New York under Section 3.A (only listing in 3.C is not adequate).
- e. At Contractor's discretion, **Commercial Property and/or Marine insurance** covering all equipment & materials used by Contractor. At no time will Putnam Valley Central School District or affiliates be responsible for any loss, damage, or theft of any equipment or materials belonging to the Contractor.

All Such liability policies described in this paragraph must contain Waivers of Subrogation in favor of the Putnam Valley Central School District, its subsidiaries,

affiliates, and indemnities, and all officers, directors, trustees and committee members, employees, agents, and representatives thereof.

2. All required insurance policies must be written on Occurrence forms with insurance companies licensed and admitted to do business in New York State. Such policies need to cover damages, losses, liabilities, and expenses, including, but not limited to attorney's fees, costs, court costs, expenses and disbursements, related to bodily injury, death or property damage (including loss of use therefor), arising out of or in connection with the Work. This indemnification obligation shall not be limited by any general or standard conditions provided by the Contractor.

Please forward your certificate within 10 days to Jill Figarella, District Treasurer, Putnam Valley Central School District, 171 Oscawana Lake Road, Putnam Valley, NY, 10579.

Save Harmless

Independently of the above insurance requirements and of the below performance bond requirement, and in addition thereto, the contractor, being the successful contractor herein, shall indemnify and save the District harmless from any and all claims and damages for bodily injury including death and property damage to any person or persons arising from the ownership, operation, use, including loading and unloading and control of the contractor's owned, hired, and non-owned vehicles in its performance of this transportation contract whether due to acts of negligence or other culpable conduct, omission or commission, breach of warranty, or strict liability in regard to its said owned, hired, and non-owned vehicles, in whole or in part, of such contractor, and whether or not due to contributing negligence of said school district, if any so long as not due solely to negligence, if any of said school district. The District shall give the contractor reasonable notice of any such claim received by the District and will cooperate with the contractor in the contractor's defense, litigation, or settlement of such claims or suits at the contractor's sole expense without recourse to said school district for contribution.

Performance Bond

The Contractor shall furnish a Performance Bond meeting all statutory requirements of the State of New York. All Surety companies are subject to the approval of the Owner and may be rejected by the Owner without cause. Except as otherwise required by the statute, the form and substance of such bonds shall be satisfactory to the Owner in the Owner's sole judgement. Bonds shall be executed by a responsible surety licensed to do business in New York with and A.M. best rating of "AZ" or better as to Policy Holder Rating, and "IX" or better as to "Financial Size Category." Such bonds shall remain in effect for a period not less than two (2) years following completion of the work by the Contractor. Bonds shall further be executed by a surety that is currently listed on the U.S. Treasury Department Circular 570 entitled "companies Holding Certificates of Authority as Acceptable Sureties on Federal and as Acceptable Reinsuring Companies," as amended. The Performance Bond and the Labor and Material Payment Bond shall each be in an amount equal to 100% of the Contract Sum. Every Bond must display the Surety's Bond Number. Each bond must be accompanied by an original Power of Attorney, giving the names of Attorneys-in-fact, and the extent of their bonding capacity. A rider including the following provisions shall be attached to each Bond.

1. Surety hereby agrees that it consents to and waives notice of any addition, alteration, omission, change, or other modification of the Contract. Such addition, alteration, change, extension of time, or modification of the Contract, or forbearance on the part of either the District or the contractor to the other, shall not release the Surety of its obligations hereunder and notice to the Surety of such matters is hereby waived.
2. Surety further agrees that in events of any default by the District in the performance of the District's obligations to the Contractor under the Contract, the Contractor or Surety shall cause written notice of such default (specifying said default in detail) to be given to the District, and the District shall have thirty (30) days from time after receipt of such notice within which to cure such

default, or such additional reasonable period of time as may be required if the nature of such default is such that it cannot be cured within thirty (30) days. Such Notice of Default shall be sent by certified or registered U.S. Mail, return receipt requested, first class postage required, first class postage prepaid, to the District.

The Contractor shall deliver the required bonds annually to the District two (2) weeks prior to the start of school within contract. The Contractor is not authorized to proceed until such bonds have been reviewed and approved. If the surety on any Bond furnished by Contractor is declared bankrupt or becomes insolvent or its right to do business is terminated in or it ceases to meet to the requirements of the Article, the Contractor shall within ten (10) days thereafter substitute another Performance and Payment Bond and surety, both of which must be acceptable to the District.

Any failure on the part of the Contractor to perform as per the specifications of the Contract will be deemed a breach of the condition for faithful performance.

It is hereby expressly provided that if the Contractor is adjudged a bankrupt or makes a general assignment for the benefit of its creditors or if a receiver is appointed on account of its insolvency, or if it defaults in the due performance of this contract or if it persistently disregards laws, ordinances, rules, and regulations or orders or any public authority having jurisdiction, or otherwise is guilty of a substantial violation of a provision of this contract, then the District will initiate action on the bond. In any such case the contractor shall not be entitled to receive any further payment and the District may lawfully expend and apply any monies constituting the unpaid balance of the contract price to either complete this transportation contract by whatever method the District deems best or, as the case may be, to pay over the applicable portion or the whole thereof to the contractor's bonding company after its due performance of the transportation contract in accordance with its performance bond; all without prejudice to any other right, remedy, or recovery on the part of said District.

In any such events, if the cost to Said District to complete the transportation contract exceeds such unpaid balance of the contract price, the Contractor shall pay the difference to the District, including any and all costs associated with such completion.

Any bonding company who submits a performance bond for this transportation contract thereby agrees to each and every provision of this contract and hereby waives notice of any alteration or change in this contract made or that may be made within the allowable provisions thereof.

Section 5-Bid Bond (Proposal Bond)

Each Proposer will be required to furnish, at its own expense, a bid bond or certified check in the amount of ten (10) percent of the transportation service contract. The bid bond or certified check will be returned after the District and Contractor(s) have executed the contract, provided a performance bond is in effect or the requirement for a performance bond is waived by the District.

In the event of failure or refusal of the Contractor to execute and deliver the contract together with the performance bond if required, the bid bond or certified check submitted with the proposal shall become property of the District. Certified checks shall be made payable to Putnam Valley Central School District. Bid bonds shall use the same description.

Section 6-District and Contractor Responsibility

- A. The Contractor will provide school buses and supplies other than fuel when specified. The Contractor will employ school bus drivers and provide supervision over the operation of the school buses. The Contractor will provide insurance. The Contractor will assist the District in designing more efficient routes using Transfinder software, subject to the District's prior approval. If there is any question about mileage or route timing as stated in the specifications or the Appendices of the RFP, it shall be the responsibility of the Contractor to check the mileage and time prior to the submission of proposals and consider any inconsistencies in his/her proposal. The Contractor will provide the District with New York State DOT BUSNET results four times a year.
- B. The successful contractor shall be required to furnish the district's representative within eight (8) weeks after the start of the school actual route mileage for each route unless the State Education Department requires earlier notification.
- C. Fuel: It is the district's intention to request proposals with the district supplying diesel fuel to be used in the performance of the contract. Where specified; eight miles per gallon for large buses, fifteen miles per gallon for vans. Gasoline powered vehicles will be allowed 5 miles per gallon for large buses and 15 miles per gallon for vans.

All fuel will be provided through a cooperative arrangement between the Putnam Valley Central School District and the Town of Putnam Valley. Fuel will be provided for the direct performance of the transportation services required by the Putnam Valley Central School District. The Contractor's buses will fuel at the Town's Highway Department facility located at 265 Osawana Lake Road, Putnam Valley. However, the School Districts cost of fuel plus the Town's administrative charge for Home-to-School deadhead miles as well as miles for Field and Sports Trips will be deducted from the payments due the Contractor in May and June.

In effect, the School District will be paying for only the route "live" miles of the Home-to-School Transportation program. Route mileage is to be determined by the districts Transfinder software.

The amount of fuel furnished will be based upon:

One gallon of diesel fuel for each eight (8) live route miles for buses of 65/66-passenger or larger.

One gallon of gasoline fuel for each five (5) live route miles for buses of 65/66-passenger or larger.

One gallon of diesel fuel for each fifteen (15) live route miles for vans of 16/24 passengers.

One gallon of gasoline for each fifteen (15) live route miles for vans of 16/24 passengers and wheelchair vans.

- D. Buses: Large buses are to be at least 65-72 pupil capacity. Any new buses acquired for this contract may be required to be fitted with a three (3) point seat safety belts at the discretion of the District. Vans and suburbans require air conditioning. Vans are to be 16-24 pupil capacity.
- E. School Year and Number of Days: The school year will be a minimum of 182 days with the actual year to be determined by the District through contractual agreements with employees. This may vary from year to year, and in any case, will be governed by the actual school calendar as adopted by the District including the calendar of all other schools for which all other schools are closed (for any reason, including "Acts of God). Transportation is to be furnished on such other

days as the Superintendent of Schools is responsible for determining the closing or delayed opening of school due to emergency conditions. Every effort will be made to decide prior to dispatching buses.

If classes are in session and during the day weather or emergency conditions arise making it necessary that children must be transported home prior to the regular closing of school, the District will notify the Contractor as soon as possible to provide the usual and necessary transportation.

Transportation on half days, during exam periods in January and June, and other days when regular daily transportation schedule is not followed, the contractor agrees to provide the necessary and required transportation for such days as he/she does for each regular school day. The Contractor is obligated to follow a revised time schedule.

- F. Late Penalties: Certificates of Insurance and performance Bonds if required, must be received prior to the expiration of previous document. A \$1,000.00 per day fine will be levied for late Certificates of Insurance and Performance Bonds.
- G. Route Responsibility: If there is any question about route mileage or route timing as stated in the specification, it shall be the responsibility of the Contractor to check the mileage and time prior to the submission of proposals and consider any inconsistencies in his/her proposal. No adjustments will be made in the contract price after award of the contract except as provided in other clauses of these specifications.
- H. Books and Records: The Contractor shall consent to and agree to audits of any and all financial records relating to the proposed contract. In addition to this requirement, it is understood that any records maintained by the Contractor in connection with the performance of obligations arising out of the Contract(s) may be examined at a mutually agreeable time by duly authorized representatives of the District. Records maintained 3 years after termination of contract per NYS section 362S Ed Law.

Section 7-Two Way Radios/Cell Telephones/AV Equipment/Digital Video

- A. All buses or other vehicles shall be equipped with two-way radios as outlined in the RFP. Drivers must have a cell phone ability to contact dispatcher at all times. Cell phones shall not be used while the bus is in motion, including hands-free devices.
- B. All vehicles are to be equipped with digital video and sound recording equipment that shall include features no less than the ability to mark events for quick searching; the ability to quick search by date, time, or event; the ability to record vehicle information such as speed, turn signals, stop arm signals, braking, etc.; image downloading; and a removable hard disk storage capacity of at least 60 GB. Each bus is to be equipped with wireless cameras acceptable to the district. Camera systems must have a minimum of two cameras inside the buses. One at the front of the bus looking towards the back and one approximately midway in the bus looking back so that all the seating area in the bus is visible when viewing the video.

The responsibility for the installation and maintenance of this equipment shall be with the Contractor.

The use of this equipment shall be in conformance with District policy. The District shall have immediate access to the video output, upon request. Immediate access shall be defined as within one hour of the District's request, and access shall be furnished through secured internet communication or other secured media transfer mechanisms.

The Schools recognizes that there may be limited times when these buses and/or vans with video and sound recording may be out of service for DOT inspections and/or maintenance service requirements. During these limited time periods (three consecutive operating days or less), the Contractor may replace the bus and/or van with a vehicle that is not equipped with the video and sound recording equipment. However, for any long-term removal from service (four consecutive operating days or more), the replacement vehicle must be equipped with video and sound recording equipment. In all cases where a spare bus is being utilized, but where a camera is not available, the District must be notified in advance and the District reserves the right to require the reassignment of the bus to a different route or usage.

The Contractor shall include in their bid package, specific information about the camera system that will be provided.

Section 8-Addition or Deletion of Buses

After the contract is awarded, the District reserves the right to add or delete buses from the number originally needed for the contract. The amount of compensation to be paid to the Contractor for any work so ordered shall be determined by the applicable prices set forth in the proposal forms. The District shall not be liable for any extra services or increased compensation unless authorized by the District's written order. Changes in circumstances can occur due to, but not limited to, enrollment changes, school schedule changes, School employee changes, traffic and construction demands, etc. The Successful Contractor guarantees that it will be able to accommodate a variety of changes over the life of the contract and provide additional vehicles as "adds," reduce vehicles as "deletes" or modify daily usage schedules, as needed according to the prices awarded in the proposal.

Section 9-Laws of the State of New York and Regulations of the Commissioner of Education

The Contractor will comply with all applicable federal laws, laws of the State of New York and the requirements of 8 NYCRR Part 156.12 of the Regulations of the Commissioner of Education.

Section 10-School Locations and Time Schedules

Current schedules and destinations will be provided by the District. The schedules and routes may be modified at the discretion of the district.

Section 11-Fleet Information and Bus Replacement (Contractor Owned Buses)

Fleet description, inspection records and results are to be included in the proposal. Buses must be newer than ten years old and vans must be newer than eight years old. Average age of fleet will affect score for vehicle replacement schedule.

Section 12-Routes

Route descriptions are included in Appendix B of the RFP. Trial route runs must be performed 2 weeks prior to start of school at run times. Contractors will follow district generated and other routes. The Contractor agrees to cooperate with the district in revising the trips specified to herein improve service, operating efficiencies, or economy.

Section 13-Field Trips and Other Purpose Transportation

Information about Home-to-School transportation, field and athletic trips are included in the Appendices of the RFP.

Section 14-Cost Forms

Costs for Transportation, including athletic trips, field trips, and other purpose transportation must be submitted in the format provided in the RFP.

Section 15-Equal Opportunity and Non-Discrimination

The District is committed to a policy of providing equal job opportunities on public contracts and prohibiting discrimination against any employee, applicant or subcontractor because of age, color, creed, handicap, condition, marital status, national origin, race, sex, sexual orientation, veteran status, or political opinion or affiliation. The proposer shall take affirmative action to ensure that applicants are employed, and that employees are treated during employment without regard to their age, color, creed, handicap condition, marital or parental status, national origin, race, sex, sexual orientation, veteran status, or political opinion or affiliation. Such action shall include, although not limited to the following: Employment, upgrading demotion or transfer; recruitment or recruitment advertising; layoff or termination; rates of pay or other forms of compensation; and selections of training including apprenticeship. The proposer agrees to post in conspicuous places notices setting forth the provisions of the Equal Opportunity clause. The successful proposer, states that all qualified applicants shall receive considerations for employment without regard to age, color, creed, handicap, condition, marital or parental status, national origin, race, sex, sexual orientation, veteran status, or political opinion or affiliation. The successful proposer shall cause subcontractor engaged to perform any services required by this contract to include this Equal Opportunity clause in all solicitations, advertisements, and employment practices it shall perform. The utilization of minority vendors and subcontractors are encouraged, whenever possible, on public contracts. The successful proposer should make full efforts to locate minority businesspersons.

Section 16-Proposal

- A. Proposals must be received by the Putnam Valley Central School District by 3:00 p.m. on April 12, 2024, in an envelope clearly marked:

TRANSPORTATION PROPOPOSAL: DO NOT OPEN UNTIL 3:00 p.m. ON APRIL 12, 2024.

- B. Proposals must include copies of all pages of the RFP with each page initialed by the contractor.

Section 17-Evaluation of Proposal

The proposal or proposals will be evaluated by a committee established by the District based on the public notice soliciting proposals.

Proposals for transportation must include cost using the format of the form in the RFP and/or the alternative pricing proposal for different configurations and number of buses. All proposals must include a signed, Non-collusive Statement in the format of the form included in the RFP.

Section 18-Award

The District may endeavor to make an award by June 30, 2024. All proposals shall remain firm during that time period. ***The District further reserves the right to make awards to any proposer who has not provided written notice to the District that its proposal has been withdrawn.***

Section 19-Term

The term of the School Year Contract(s) may be for a period of five years commencing on July 1, 2024, ending June 30, 2029. It may be extended by the District and Contractor under the provisions of the Regulations of the Commissioner of Education and New York State Educational Law. It should be noted that a five year contract requires voter approval.

Section 20-Contract Non-Assignable

- A. The Contract for transportation or any right, title, or interest therein may not be assigned by the Contractor without the written approval of the District.
- B. The Contractor may not engage subcontractors, hire others to perform all or part of the agreement, nor otherwise delegate the contractor's obligations to perform under the contract, unless approved by the District.

Section 21-Storage of Buses and Maintenance and Repair Facility

Every proposal must address the location of bus repair and maintenance facility. The facility or facilities must be located within a reasonable distance so as to provide quality and timely service on a daily basis and in case of emergencies. Failure to address the location or to provide a reasonable location will affect scores on Fleet inspection, maintenance schedule, and safety. The School District reserves the right to inspect the proposed facility to determine its adequacy prior to the award of the Contract. The District may require bus/van parking, storage, maintenance and/or repair at a facility of its choice during the contract period.

Section 22-Termination

The successful Contractor shall understand that in the event of failure, omission or neglect of the Contractor to observe the respective rules and regulations herein, or as hereto annexed or as hereto included by reference, or of the conditions, rules and regulations of the Commissioner of Education, or the specification herein or hereto annexed, and the said neglect, failure to omission continues to persist for a period of time such that the health and welfare of the students being transported is in jeopardy as determined at the sole discretion of the District, the District may take the following actions:

- A. Terminate any contract, at its sole discretion because of unsatisfactory service or unsafe operation.
- B. If the contractor, after being notified, fails to correct any improper or unsatisfactory condition within three (3) days, notice of cancellation or termination of contract shall be made by the District in writing and sent to the Contractor via certified mail to the office and address of the Contractor as indicated in the form of Proposal.

- C. In the event that the Contractor fails to deliver as ordered, or within the time specified, or fails to abide by any of the provisions of the contract, and does not cure any such failure within the five (5) days of notification, the District reserves the right to terminate said contract for default, and in order to protect the continuity of operations, the required services may be procured from a satisfactory proposer, or from any other source the District deems acceptable. During the five (5) days, liquidated damages as described herein shall be assessed. The Contractor shall be responsible for all costs incurred by the District as a result of its failure to comply with the terms and conditions of its contract.
- D. The district, with five (5) days written notice and without cause, may terminate this contract in whole or in part. If this contract is terminated, the district shall only be liable for payment in accordance with the provisions of the contract for services or supplies rendered prior to the effective date of termination.
- E. If required, call upon the surety that issued the Performance Bond to the Contractor to fulfill the obligations under the terms of said Performance Bond.

**Putnam Valley Central
School District
171 Oscawana Lake Road
Putnam Valley, NY 10579**

Appendices and RFP Forms

APPENDIX A

TRANSPORTATION 2 TIERS

	Schools	Bus Times
Tier I	HS-MS	6:50-7:45/2:35-3:20
Tier II	K-4 Elementary	8:19-9:15/3:20-4:30

The schools are not limited to the list of schools listed on the schedule as we are required to offer services throughout the year and the schools will be specified as needed.

See Appendix B for actual route times and # of routes.

The district reserves the right to add or delete # of contract buses at the proposed per bus price. Currently the district provides the other than to and from school service and the contractor provides service to and from school except for BOCES and out of district nonpublic schools. Currently bus monitors are district employees, but a proposed bid amount is requested for possible future use.

APPENDIX B

2023-24 to and from School Routes And Extracurricular Destinations

Run - E-10 AM

9/5/2023 - 6/26/2024

Mon, Tue, Wed, Thu, Fri

Driver: Viveros, Jaime

Vehicle: E-10





Time: 33 min

Distance: 5.61 mi

Students: 47 / 47

Description: Hollowbrook & Sunnyside

#1 - 8:23 AM - Bus Garage / 171 Oscawana Lake Rd

-  Go east on ES Bus Loop toward Oscawana Lake Rd 311 ft
-  Turn right on Oscawana Lake Rd 1.67 mi
-  Turn right on Hollowbrook Rd 167 ft
-  Destination on the right

#2 - 8:28 AM - Stop / 8 Hollowbrook Rd

2 Pickup

-  Go west on Hollowbrook Rd 0.15 mi
-  Destination on the right

#3 - 8:29 AM - Stop / 40 Hollowbrook Rd

1 Pickup

-  Go southwest on Hollowbrook Rd 433 ft
-  Destination on the right

#4 - 8:30 AM - Stop / 58 Hollowbrook Rd

1 Pickup

-  Go west on Hollowbrook Rd 302 ft
-  Destination on the left

#5 - 8:31 AM - Stop / 67 Hollowbrook Rd

1 Pickup

-  Go west on Hollowbrook Rd 219 ft
-  Destination on the right


#6 - 8:31 AM - Stop / Hollowbrook Rd & Anton Pl

3 Pickup

-  Go northwest on Hollowbrook Rd toward Anton Pl 0.26 mi
-  Destination on the right

#7 - 8:33 AM - Stop / Hollowbrook Rd & Poplar St

1 Pickup

-  Go northwest on Hollowbrook Rd toward Poplar St 116 ft
-  Destination on the right

#8 - 8:33 AM - Stop / Hanson St & Hollowbrook Rd


2 Pickup

-  Bear left on Hanson St 129 ft
-  Destination on the right

#9 - 8:34 AM - Stop / Hanson St & Pine St

2 Pickup

-  Go west on Hanson St toward Pine St 239 ft

 Destination on the right

#10 - 8:35 AM - Stop / Avon Rd & Spruce St

1 Pickup

-  Turn right on Avon Rd 465 ft
-  Turn left on Johnson St 121 ft
-  Destination on the left

#11 - 8:36 AM - Stop / 87 Johnson St

1 Pickup

-  Go west on Johnson St 108 ft
-  Destination on the left


#12 - 8:36 AM - Stop / 91 Johnson St

2 Pickup

-  Go west on Johnson St toward Laurel Rd 394 ft
-  Turn right on Laurel Rd 115 ft
-  Destination on the left

#13 - 8:37 AM - Stop / 21 Laurel Rd

1 Pickup

-  Go north on Laurel Rd toward Becker St 294 ft
-  Turn left on Becker St 265 ft
-  Make sharp left on Walnut Rd 152 ft
-  Destination on the right


#14 - 8:39 AM - Stop / 169 Walnut Rd

2 Pickup

-  Go southwest on Walnut Rd 118 ft
-  Destination on the left

#15 - 8:39 AM - Stop / 164 Walnut Rd

1 Pickup

-  Go south on Walnut Rd 119 ft
-  Destination on the right

#16 - 8:40 AM - Stop / Walnut Rd & Maple Rd

1 Pickup

-  Turn right on Maple Rd 0.17 mi
-  Destination on the right

#17 - 8:41 AM - Stop / 37 Maple Rd

1 Pickup

-  Go south on Maple Rd 260 ft
-  Destination on the left

#18 - 8:41 AM - Stop / Maple Rd & Sunnyside Pl

4 Pickup

-  Go south on Maple Rd toward Sunnyside Pl 6 ft

-  Turn left on Sunnyside Pl 180 ft
-  Destination on the right

#19 - 8:43 AM - Stop / Sunnyside Pl & Walnut Rd

5 Pickup

-  Go east on Sunnyside Pl toward Walnut Rd 0.18 mi
-  Turn left on Chestnut St 123 ft
-  Destination on the right

#20 - 8:44 AM - Stop / 10 Chestnut St

1 Pickup

-  Go north on Chestnut St 165 ft
-  Destination on the right

#21 - 8:45 AM - Stop / Sylvan Rd & Chestnut St

1 Pickup

-  Turn right on Sylvan Rd 236 ft
-  Turn left on Avon Rd 336 ft
-  Turn right on Johnson St 359 ft
-  Destination on the left

#22 - 8:46 AM - Stop / 68 Johnson St

1 Pickup

-  Go east on Johnson St 335 ft
-  Destination on the right








#23 - 8:47 AM - Stop / 53 Johnson St

1 Pickup

-  Go east on Johnson St 0.21 mi
-  Destination on the right

#24 - 8:48 AM - Stop / Becker St & Johnson St

11 Pickup

-  Go north on Johnson St toward Becker St 304 ft
-  Turn right on Lake Dr 0.49 mi
-  Turn right on Williams St 0.15 mi
-  Turn left on Oscawana Lake Rd 1 mi
-  Turn left on ES Bus Loop 419 ft
-  Turn left to stay on ES Bus Loop 201 ft
-  Destination on the right

#25 - 8:56 AM - PVES / 171 Oscawana Lake Rd

47 Dropoff

Run - E-10 PM

9/5/2023 - 6/26/2024
Mon, Tue, Wed, Thu, Fri

Driver: Viveros, Jaime
Time: 41 min
Students: 46 / 47

Vehicle: E-10
Distance: 5.61 mi
Description: Hollowbrook & Sunnyside

#1 - 3:30 PM - PVES / 171 Oscawana Lake Rd

46 Pickup

-  Go north on ES Bus Loop 201 ft
-  Turn right to stay on ES Bus Loop 419 ft
-  Turn right on Oscawana Lake Rd 1.67 mi
-  Turn right on Hollowbrook Rd 167 ft
-  Destination on the right


#2 - 3:43 PM - Stop / 8 Hollowbrook Rd

2 Dropoff

-  Go west on Hollowbrook Rd 0.15 mi
-  Destination on the right

#3 - 3:44 PM - Stop / 40 Hollowbrook Rd

1 Dropoff

-  Go southwest on Hollowbrook Rd 433 ft
-  Destination on the right

#4 - 3:45 PM - Stop / 58 Hollowbrook Rd

1 Dropoff

-  Go west on Hollowbrook Rd 302 ft
-  Destination on the left

#5 - 3:46 PM - Stop / 67 Hollowbrook Rd

1 Dropoff

-  Go west on Hollowbrook Rd 219 ft
-  Destination on the right



#6 - 3:46 PM - Stop / Hollowbrook Rd & Anton PI

3 Dropoff

-  Go northwest on Hollowbrook Rd toward Anton PI 0.26 mi
-  Destination on the right

#7 - 3:48 PM - Stop / Hollowbrook Rd & Poplar St

2 Dropoff

-  Go northwest on Hollowbrook Rd toward Poplar St 116 ft
-  Destination on the right

#8 - 3:48 PM - Stop / Hanson St & Hollowbrook Rd

3 Dropoff

-  Bear left on Hanson St 129 ft
-  Destination on the right

#9 - 3:49 PM - Stop / Hanson St & Pine St

2 Dropoff

-  Go west on Hanson St toward Pine St 239 ft
-  Destination on the right


#10 - 3:50 PM - Stop / Avon Rd & Spruce St

1 Dropoff

-  Turn right on Avon Rd 465 ft
-  Turn left on Johnson St 121 ft
-  Destination on the left

#11 - 3:51 PM - Stop / 87 Johnson St

1 Dropoff

-  Go west on Johnson St 108 ft
-  Destination on the left

#12 - 3:52 PM - Stop / 91 Johnson St

2 Dropoff

-  Go west on Johnson St toward Laurel Rd 394 ft
-  Turn right on Laurel Rd 115 ft
-  Destination on the left

#13 - 3:53 PM - Stop / 21 Laurel Rd

1 Dropoff

-  Go north on Laurel Rd toward Becker St 294 ft
-  Turn left on Becker St 265 ft
-  Make sharp left on Walnut Rd 152 ft
-  Destination on the right


#14 - 3:54 PM - Stop / 169 Walnut Rd

1 Dropoff

-  Go southwest on Walnut Rd 118 ft
-  Destination on the left

#15 - 3:54 PM - Stop / 164 Walnut Rd

1 Dropoff

-  Go south on Walnut Rd 119 ft
-  Destination on the right

#16 - 3:55 PM - Stop / Walnut Rd & Maple Rd

1 Dropoff

-  Turn right on Maple Rd 0.17 mi
-  Destination on the right

#17 - 3:56 PM - Stop / 37 Maple Rd

1 Dropoff

-  Go south on Maple Rd 260 ft
-  Destination on the left

#18 - 3:57 PM - Stop / Maple Rd & Sunnyside Pl

4 Dropoff

-  Go south on Maple Rd toward Sunnyside Pl 6 ft
-  Turn left on Sunnyside Pl 180 ft
-  Destination on the right


#19 - 3:58 PM - Stop / Sunnyside Pl & Walnut Rd

5 Dropoff

-  Go east on Sunnyside Pl toward Walnut Rd 0.18 mi
-  Turn left on Chestnut St 123 ft
-  Destination on the right

#20 - 4:00 PM - Stop / 10 Chestnut St

1 Dropoff

-  Go north on Chestnut St 165 ft
-  Destination on the right

#21 - 4:00 PM - Stop / Sylvan Rd & Chestnut St

1 Dropoff

-  Turn right on Sylvan Rd 236 ft
-  Turn left on Avon Rd 336 ft
-  Turn right on Johnson St 359 ft
-  Destination on the left

#22 - 4:02 PM - Stop / 68 Johnson St

1 Dropoff

-  Go east on Johnson St 335 ft
-  Destination on the right







#23 - 4:02 PM - Stop / 53 Johnson St

1 Dropoff

-  Go east on Johnson St 0.21 mi
-  Destination on the right

#24 - 4:03 PM - Stop / Becker St & Johnson St

10 Dropoff

-  Go north on Johnson St toward Becker St 304 ft
-  Turn right on Lake Dr 0.49 mi
-  Turn right on Williams St 0.15 mi
-  Turn left on Oscawana Lake Rd 1 mi
-  Turn left on ES Bus Loop 311 ft
-  Destination on the right

#25 - 4:10 PM - Bus Garage / 171 Oscawana Lake Rd

Run - E-11 AM

9/5/2023 - 6/26/2024

Mon, Tue, Wed, Thu, Fri

Driver: Viveros, Jaime

Vehicle: E-11










Time: 29 min

Distance: 6.22 mi

Students: 31 / 31

Description: Top of Lake Peekskill

#1 - 8:22 AM - Bus Garage / 171 Oscawana Lake Rd

-  Go east on ES Bus Loop toward Oscawana Lake Rd 311 ft
-  Turn right on Oscawana Lake Rd 1 mi
-  Turn right on Williams St 0.15 mi
-  Turn right on Lake Dr 0.21 mi
-  Bear right on Northway 0.13 mi
-  Bear left on Tanglewylde Rd 0.77 mi
-  Turn right on Aspen Ln 0.11 mi
-  Bear right on Nardin Rd 0.16 mi
-  Destination on the right

#2 - 8:29 AM - Stop / Nardin Rd & Union Pl

2 Pickup

-  Turn left on Union Pl 307 ft
-  Turn left on Hillair Rd 0.19 mi
-  Bear right on Ridgecrest Rd 513 ft
-  Destination on the right

#3 - 8:31 AM - Stop / Ridgecrest Rd & Union Pl

4 Pickup

-  Go north on Ridgecrest Rd toward Union Pl 381 ft
-  Destination on the right


#4 - 8:32 AM - Stop / 36 Ridgecrest Rd

2 Pickup

-  Go north on Ridgecrest Rd 146 ft
-  Destination on the right

#5 - 8:33 AM - Stop / 44 Ridgecrest Rd

2 Pickup

-  Go northeast on Ridgecrest Rd 136 ft
-  Destination on the right


#6 - 8:33 AM - Stop / 52 Ridgecrest Rd

1 Pickup

-  Go northeast on Ridgecrest Rd toward Alta Rd 0.14 mi
-  Turn right on Alta Rd 48 ft
-  Destination on the left

#7 - 8:34 AM - Stop / 36 Alta Rd

2 Pickup

-  Go southeast on Alta Rd 99 ft



Destination on the right

#8 - 8:35 AM - Stop / Alta Rd & Hillair Rd

2 Pickup



Turn right on Hillair Rd

0.22 mi

Destination on the right

#9 - 8:36 AM - Stop / 43 Hillair Rd

1 Pickup



Go south on Hillair Rd toward Union Pl

232 ft

Turn left on Union Pl

307 ft

Turn right on Nardin Rd

0.16 mi

Bear left on Aspen Ln

0.11 mi

Turn left on Tanglewylde Rd

368 ft

Destination on the left

#10 - 8:38 AM - Stop / 55 Tanglewylde Rd

1 Pickup



Go northeast on Tanglewylde Rd

162 ft

Destination on the right

#11 - 8:39 AM - Stop / 64 Tanglewylde Rd

1 Pickup



Go northeast on Tanglewylde Rd toward Traverse Rd

0.21 mi

Destination on the left

#12 - 8:40 AM - Stop / 105 Tanglewylde Rd

1 Pickup



Go northeast on Tanglewylde Rd

0.15 mi

Destination on the right

#13 - 8:41 AM - Stop / 138 Tanglewylde Rd

1 Pickup



Go northeast on Tanglewylde Rd

467 ft

Destination on the left

#14 - 8:41 AM - Stop / 155 Tanglewylde Rd

3 Pickup



Go north on Tanglewylde Rd

0.19 mi

Destination on the right

#15 - 8:43 AM - Stop / 192 Tanglewylde Rd

1 Pickup



Go east on Tanglewylde Rd toward Northway

184 ft

Bear right on Northway


51 ft

Destination on the right

#16 - 8:43 AM - Stop / 45 Northway


1 Pickup



-  Go south on Northway 117 ft
-  Destination on the left


#17 - 8:44 AM - Stop / 42 Northway

2 Pickup

-  Go south on Northway toward Lake Dr 498 ft
-  Bear left on Lake Dr 7 ft
-  Destination on the right

#18 - 8:45 AM - Stop / 21 Northway

4 Pickup

-  Go south on Lake Dr toward Williams St 0.21 mi
-  Turn left on Williams St 0.15 mi
-  Turn left on Oscawana Lake Rd 1 mi
-  Turn left on ES Bus Loop 419 ft
-  Turn left to stay on ES Bus Loop 201 ft
-  Destination on the right

#19 - 8:51 AM - PVES / 171 Oscawana Lake Rd

31 Dropoff

Run - E-11 PM

9/5/2023 - 6/26/2024
Mon, Tue, Wed, Thu, Fri

Driver: Viveros, Jaime
Time: 34 min
Students: 30 / 30

Vehicle: E-11
Distance: 5.98 mi
Description: Top of Lake Peekskill


#1 - 3:30 PM - PVES / 171 Oscawana Lake Rd

30 Pickup

-  Go north on ES Bus Loop 201 ft
-  Turn right to stay on ES Bus Loop 419 ft
-  Turn right on Oscawana Lake Rd 1 mi
-  Turn right on Williams St 0.15 mi
-  Turn right on Lake Dr 0.21 mi
-  Destination on the left

#2 - 3:40 PM - Stop / 21 Northway

4 Dropoff

-  Continue northwest on Lake Dr 7 ft
-  Bear right on Northway 498 ft
-  Destination on the right

#3 - 3:41 PM - Stop / 42 Northway

1 Dropoff

-  Continue north on Northway 117 ft
-  Destination on the left

#4 - 3:42 PM - Stop / 45 Northway

1 Dropoff

-  Go north on Northway toward Tanglewylde Rd 51 ft
-  Bear left on Tanglewylde Rd 184 ft
-  Destination on the left

#5 - 3:42 PM - Stop / 192 Tanglewylde Rd

1 Dropoff

-  Go south on Tanglewylde Rd 0.19 mi
-  Destination on the right

#6 - 3:43 PM - Stop / 155 Tanglewylde Rd

3 Dropoff

-  Continue southwest on Tanglewylde Rd 467 ft
-  Destination on the left


#7 - 3:44 PM - Stop / 138 Tanglewylde Rd



1 Dropoff

-  Continue southwest on Tanglewylde Rd 0.15 mi
-  Destination on the right

#8 - 3:45 PM - Stop / 105 Tanglewylde Rd

1 Dropoff

-  Destination on the right

 Go southwest on Tanglewylde Rd toward Traverse Rd 0.21 mi
 Destination on the left







#9 - 3:46 PM - Stop / 64 Tanglewylde Rd

1 Dropoff

 Continue southwest on Tanglewylde Rd 162 ft
 Destination on the right

#10 - 3:47 PM - Stop / 55 Tanglewylde Rd

1 Dropoff

 Go southwest on Tanglewylde Rd toward Aspen Ln 368 ft
 Turn right on Aspen Ln 0.11 mi
 Bear right on Nardin Rd 0.16 mi
 Turn left on Union Pl 307 ft
 Turn right on Hillair Rd 232 ft
 Destination on the left

#11 - 3:49 PM - Stop / 43 Hillair Rd

1 Dropoff

 Go north on Hillair Rd 0.21 mi
 Destination on the right

#12 - 3:50 PM - Stop / Alta Rd & Hillair Rd

2 Dropoff

 Turn left on Alta Rd 111 ft
 Destination on the right

#13 - 3:50 PM - Stop / 36 Alta Rd

2 Dropoff

 Continue northwest on Alta Rd 48 ft
 Turn left on Ridgecrest Rd 0.14 mi
 Destination on the left

#14 - 3:52 PM - Stop / 52 Ridgecrest Rd

1 Dropoff

 Go southwest on Ridgecrest Rd 136 ft
 Destination on the left

#15 - 3:52 PM - Stop / 44 Ridgecrest Rd

2 Dropoff

 Go south on Ridgecrest Rd 146 ft
 Destination on the left

#16 - 3:53 PM - Stop / 36 Ridgecrest Rd

2 Dropoff

 Go south on Ridgecrest Rd 356 ft
 Destination on the right

#17 - 3:54 PM - Stop / Ridgecrest Rd & Union Pl

4 Dropoff



Turn left on Union Pl

0.11 mi



Destination on the right

#18 - 3:55 PM - Stop / Nardin Rd & Union Pl

2 Dropoff



Turn right on Nardin Rd

0.16 mi



Bear left on Aspen Ln

0.11 mi



Turn left on Tanglewylde Rd

0.77 mi



Bear right on Northway

0.13 mi



Bear left on Lake Dr

0.21 mi



Turn left on Williams St

0.15 mi



Turn left on Oscawana Lake Rd

1 mi



Turn left on ES Bus Loop

311 ft



Destination on the right

#19 - 4:03 PM - Bus Garage / 171 Oscawana Lake Rd





Run - E-12 AM

9/5/2023 - 6/26/2024
Mon, Tue, Wed, Thu, Fri

Driver: Viveros, Jaime
Time: 34 min
Students: 42 / 42

Vehicle: E-12
Distance: 7.1 mi
Description: Around Lake Peekskill

#1 - 8:20 AM - Bus Garage / 171 Oscawana Lake Rd

-  Go east on ES Bus Loop toward Oscawana Lake Rd 311 ft
-  Turn right on Oscawana Lake Rd 1.23 mi
-  Turn right on Morrissey Dr 201 ft
-  Destination on the right

#2 - 8:24 AM - Stop / Morrissey Dr & Oriole St

2 Pickup

-  Go southwest on Morrissey Dr toward Oriole St 0.15 mi
-  Destination on the right

#3 - 8:25 AM - Stop / Morrissey Dr & Grant Pl

5 Pickup

-  Turn right at Grant Pl to stay on Morrissey Dr 226 ft
-  Destination on the right

#4 - 8:26 AM - Stop / Morrissey Dr & Hewitt St

5 Pickup

-  Go west on Morrissey Dr toward Hewitt St 110 ft
-  Destination on the right

#5 - 8:28 AM - Stop / 60 Morrissey Dr

1 Pickup

-  Go west on Morrissey Dr 123 ft
-  Destination on the right


#6 - 8:28 AM - Stop / Morrissey Dr & Argyle St

2 Pickup

-  Go west on Morrissey Dr toward Argyle St 243 ft
-  Turn right on Lake Dr 249 ft
-  Destination on the right

#7 - 8:29 AM - Stop / Lake Dr & Point Dr S

3 Pickup

-  Go north on Lake Dr toward Point Dr S 57 ft
-  Destination on the right

#8 - 8:30 AM - Stop / 114 Lake Dr

1 Pickup

-  Go north on Lake Dr 323 ft
-  Destination on the right

#9 - 8:31 AM - Stop / 100 Lake Dr

4 Pickup

-  Go north on Lake Dr toward Point Dr N 0.13 mi
-  Destination on the right

#10 - 8:32 AM - Stop / 74 Lake Dr

1 Pickup

-  Go north on Lake Dr 118 ft
-  Destination on the left

#11 - 8:33 AM - Stop / 69 Lake Dr

1 Pickup

-  Go north on Lake Dr 175 ft
-  Destination on the left

#12 - 8:33 AM - Stop / 61 Lake Dr

2 Pickup

-  Go north on Lake Dr toward Williams St 0.29 mi
-  Bear right on Northway 137 ft
-  Turn left on Lake Dr 0.13 mi
-  Destination on the left

#13 - 8:35 AM - Stop / 361 Lake Dr

1 Pickup

-  Go southwest on Lake Dr 0.44 mi
-  Destination on the left

#14 - 8:37 AM - Stop / 263 Lake Dr

1 Pickup

-  Go southwest on Lake Dr toward Walnut Rd 181 ft
-  Turn left at Walnut Rd to stay on Lake Dr 0.10 mi
-  Turn left at Avon Rd to stay on Lake Dr 0.13 mi
-  Destination on the right

#15 - 8:38 AM - Stop / 210 Lake Dr

1 Pickup

-  Go east on Lake Dr 0.12 mi
-  Destination on the right

#16 - 8:39 AM - Stop / 186 Lake Dr


1 Pickup

-  Go east on Lake Dr toward Johnson St 0.15 mi
-  Turn right on Johnson St 292 ft
-  Bear right on Becker St 0.29 mi
-  Destination on the left

#17 - 8:41 AM - Stop / 67 Becker St


2 Pickup

-  Go west on Becker St 199 ft

 Destination on the right

#18 - 8:41 AM - Stop / Avon Rd & Becker St

1 Pickup

 Go west on Becker St toward Avon Rd 157 ft
 Destination on the right


#19 - 8:42 AM - Stop / 84 Becker St

1 Pickup


 Go west on Becker St toward Laurel Rd 0.12 mi
 Destination on the right

#20 - 8:43 AM - Stop / Walnut Rd & Becker St

1 Pickup


 Go northwest on Becker St toward Walnut Rd 509 ft
 Destination on the right

#21 - 8:44 AM - Stop / 130 Becker St

 Go north on Becker St toward Traverse Rd 27 ft
 Bear right on Traverse Rd 134 ft
 Destination on the right







#22 - 8:44 AM - Stop / Tanglewylde Rd & Traverse Rd

1 Pickup

 Continue on Tanglewylde Rd 323 ft
 Make sharp left on Reichert St 0.32 mi
 Turn left on Traverse Rd 0.15 mi
 Destination on the right

#23 - 8:46 AM - Stop / 36 Traverse Rd

1 Pickup

 Go northeast on Traverse Rd toward Becker St 365 ft
 Continue on Tanglewylde Rd 0.90 mi
 Bear right on Northway 0.13 mi
 Bear left on Lake Dr 0.21 mi
 Turn left on Williams St 206 ft
 Destination on the right

#24 - 8:48 AM - Stop / Williams St & Argyle St

2 Pickup

 Go southeast on Williams St toward Argyle St 326 ft
 Destination on the right

#25 - 8:49 AM - Stop / Williams St & Hewitt St

2 Pickup

 Go east on Williams St toward Hewitt St 267 ft
 Turn left on Oscawana Lake Rd 1 mi
 Turn left on ES Bus Loop 419 ft



Turn left to stay on ES Bus Loop

Destination on the right

201 ft

#26 - 8:54 AM - PVES / 171 Oscawana Lake Rd

42 Dropoff

Run - E-12 PM

9/5/2023 - 6/26/2024
Mon, Tue, Wed, Thu, Fri

Driver: Viveros, Jaime
Time: 43 min
Students: 42 / 52

Vehicle: E-12
Distance: 7.1 mi
Description: Around Lake Peekskill

#1 - 3:30 PM - PVES / 171 Oscawana Lake Rd

42 Pickup

-  Go north on ES Bus Loop 201 ft
-  Turn right to stay on ES Bus Loop 419 ft
-  Turn right on Oscawana Lake Rd 1.23 mi
-  Turn right on Morrissey Dr 201 ft
-  Destination on the right

#2 - 3:42 PM - Stop / Morrissey Dr & Oriole St

3 Dropoff

-  Go southwest on Morrissey Dr toward Oriole St 0.15 mi
-  Destination on the right

#3 - 3:43 PM - Stop / Morrissey Dr & Grant Pl

4 Dropoff

-  Turn right at Grant Pl to stay on Morrissey Dr 226 ft
-  Destination on the right


#4 - 3:44 PM - Stop / Morrissey Dr & Hewitt St

8 Dropoff

-  Go west on Morrissey Dr toward Hewitt St 110 ft
-  Destination on the right

#5 - 3:46 PM - Stop / 60 Morrissey Dr

1 Dropoff

-  Go west on Morrissey Dr 123 ft
-  Destination on the right


#6 - 3:46 PM - Stop / Morrissey Dr & Argyle St

3 Dropoff

-  Go west on Morrissey Dr toward Argyle St 243 ft
-  Turn right on Lake Dr 249 ft
-  Destination on the right

#7 - 3:47 PM - Stop / Lake Dr & Point Dr S

3 Dropoff

-  Go north on Lake Dr toward Point Dr S 57 ft
-  Destination on the right

#8 - 3:48 PM - Stop / 114 Lake Dr

1 Dropoff

-  Go north on Lake Dr 323 ft
-  Destination on the right

#9 - 3:49 PM - Stop / 100 Lake Dr

4 Dropoff



Go north on Lake Dr toward Point Dr N
Destination on the right

0.13 mi

#10 - 3:50 PM - Stop / 74 Lake Dr

1 Dropoff



Go north on Lake Dr
Destination on the left

118 ft

#11 - 3:51 PM - Stop / 69 Lake Dr

1 Dropoff



Go north on Lake Dr
Destination on the left

175 ft

#12 - 3:51 PM - Stop / 61 Lake Dr

2 Dropoff



Go north on Lake Dr toward Williams St
Bear right on Northway
Turn left on Lake Dr
Destination on the left

0.29 mi

137 ft

0.13 mi

#13 - 3:53 PM - Stop / 361 Lake Dr

1 Dropoff



Go southwest on Lake Dr
Destination on the left

0.44 mi

#14 - 3:55 PM - Stop / 263 Lake Dr

1 Dropoff



Go southwest on Lake Dr toward Walnut Rd
Turn left at Walnut Rd to stay on Lake Dr
Destination on the right

181 ft

343 ft

#15 - 3:56 PM - Stop / 248 Lake Dr

1 Dropoff



Go southwest on Lake Dr toward Avon Rd
Turn left at Avon Rd to stay on Lake Dr
Destination on the right

193 ft

0.13 mi

#16 - 3:57 PM - Stop / 210 Lake Dr

1 Dropoff



Go east on Lake Dr
Destination on the right

0.12 mi

#17 - 3:57 PM - Stop / 186 Lake Dr

1 Dropoff




Go east on Lake Dr
Destination on the left

271 ft

#18 - 3:58 PM - Stop / 177 Lake Dr

1 Dropoff

-  Go east on Lake Dr toward Johnson St 510 ft
-  Turn right on Johnson St 292 ft
-  Bear right on Becker St 0.29 mi
-  Destination on the left


#19 - 4:00 PM - Stop / 67 Becker St

2 Dropoff

-  Go west on Becker St 199 ft
-  Destination on the right

#20 - 4:01 PM - Stop / Avon Rd & Becker St

1 Dropoff

-  Go west on Becker St toward Avon Rd 157 ft
-  Destination on the right

#21 - 4:01 PM - Stop / 84 Becker St

1 Dropoff

-  Go west on Becker St toward Laurel Rd 0.12 mi
-  Destination on the right

#22 - 4:02 PM - Stop / Walnut Rd & Becker St

1 Dropoff

-  Go northwest on Becker St toward Walnut Rd 509 ft
-  Destination on the right

#23 - 4:03 PM - Stop / 130 Becker St

1 Dropoff

-  Go north on Becker St toward Traverse Rd 27 ft
-  Bear right on Traverse Rd 134 ft
-  Destination on the right






#24 - 4:03 PM - Stop / Tanglewylde Rd & Traverse Rd

2 Dropoff

-  Continue on Tanglewylde Rd 323 ft
-  Make sharp left on Reichert St 0.32 mi
-  Turn left on Traverse Rd 0.15 mi
-  Destination on the right

#25 - 4:06 PM - Stop / 36 Traverse Rd

1 Dropoff

-  Go northeast on Traverse Rd toward Becker St 365 ft
-  Continue on Tanglewylde Rd 0.90 mi
-  Bear right on Northway 0.13 mi
-  Bear left on Lake Dr 0.21 mi
-  Turn left on Williams St 206 ft



Destination on the right

#26 - 4:07 PM - Stop / Williams St & Argyle St

3 Dropoff



Go southeast on Williams St toward Argyle St

326 ft



Destination on the right

#27 - 4:08 PM - Stop / Williams St & Hewitt St

3 Dropoff



Go east on Williams St toward Hewitt St

267 ft



Turn left on Oscawana Lake Rd

1 mi



Turn left on ES Bus Loop

311 ft



Destination on the right

#28 - 4:13 PM - Bus Garage / 171 Oscawana Lake Rd




Run - E-13 AM

9/5/2023 - 6/26/2024
Mon, Tue, Wed, Thu, Fri

Driver: Viveros, Jaime
Time: 40 min
Students: 38 / 39





Vehicle: E-13
Distance: 6.97 mi
Description: Floradan/Highfield/Brookdale

#1 - 8:15 AM - Bus Garage / 171 Oscawana Lake Rd

-  Go east on ES Bus Loop toward Oscawana Lake Rd 311 ft
-  Turn right on Oscawana Lake Rd 0.31 mi
-  Destination on the right


#2 - 8:17 AM - Stop / Oscawana Lake Rd & Old Stone House Rd

1 Pickup

-  Go southwest on Oscawana Lake Rd toward Old Stone House Rd 0.51 mi
-  Turn right on Gilbert Ln 0.25 mi
-  Turn left on Angela Dr 0.15 mi
-  Destination on the right






#3 - 8:20 AM - Stop / 14 Angela Dr

1 Pickup

-  Go southwest on Angela Dr 353 ft
-  Turn right to stay on Angela Dr 374 ft
-  Turn right to stay on Angela Dr 0.21 mi
-  Turn right on Gilbert Ln 0.25 mi
-  Turn right on Oscawana Lake Rd 0.75 mi
-  Destination on the right

#4 - 8:25 AM - Stop / Oscawana Lake Rd & Enloe St

1 Pickup

-  Go south on Oscawana Lake Rd toward Enloe St 0.12 mi
-  Continue on Old Oregon Rd 0.13 mi
-  Turn left on Lockwood Rd 0.10 mi
-  Turn left on Peekskill hollow Tpke 444 ft
-  Destination on the left

#5 - 8:27 AM - Stop / 5 & 5A Peekskill Hollow Tpke

2 Pickup

-  Go northeast on Peekskill hollow Tpke 0.19 mi
-  Destination on the right


#6 - 8:28 AM - Stop / 8C Peekskill Hollow Tpke

1 Pickup

-  Go east on Peekskill Hollow Tpke 207 ft
-  Destination on the left

#7 - 8:29 AM - Stop / 17 Peekskill Hollow Tpke

1 Pickup

-  Go northeast on Peekskill Hollow Tpke 0.31 mi



Destination on the right

#8 - 8:30 AM - Stop / Peekskill Hollow Tpke & Pembroke Ct

7 Pickup



Go north on Peekskill Hollow Tpke toward Pembroke Ct

111 ft



Turn left on Peekskill Hollow Rd

0.40 mi



Destination on the right

#9 - 8:34 AM - Stop / 47 Peekskill Hollow Rd

3 Pickup



Go southwest on Peekskill Hollow Rd

0.16 mi



Destination on the left

#10 - 8:36 AM - Stop / 20 Peekskill Hollow Rd

1 Pickup



Go west on Peekskill Hollow Rd toward Hollowbrook Rd / Oscawana Lake Rd

333 ft



Turn right on Oscawana Lake Rd

0.49 mi



Turn right on Hillside Dr

438 ft



Destination on the left

#11 - 8:38 AM - Stop / 12 Hillside Dr

1 Pickup



Go east on Hillside Dr

160 ft



Destination on the right

#12 - 8:39 AM - Stop / Hillside Dr & Brookdale Rd

4 Pickup



Turn left on Brookdale Rd

0.16 mi



Destination on the right

#13 - 8:41 AM - Stop / Brookdale Rd & Woodlawn Rd

1 Pickup



Turn Around



Go south on Brookdale Rd toward Hillside Dr

0.16 mi



Turn right on Hillside Dr

0.12 mi



Turn right on Oscawana Lake Rd

0.19 mi



Destination on the right

#14 - 8:43 AM - Stop / 78 Oscawana Lake Rd

1 Pickup



Go north on Oscawana Lake Rd toward Uppland Dr

0.33 mi



Destination on the right

#15 - 8:44 AM - Stop / 114 Oscawana Lake Rd

1 Pickup



Continue northeast on Oscawana Lake Rd

263 ft



Destination on the right

#16 - 8:45 AM - Stop / 120 Oscawana Lake Rd

1 Pickup



Continue northeast on Oscawana Lake Rd

0.21 mi

Turn right on Floradan Rd

0.22 mi

Turn left on Dirt Connector and immediately turn left on South St

397 ft

Destination on the right

#17 - 8:48 AM - Stop / 20 South St

6 Pickup



Continue west on South St

352 ft

Destination on the right

#18 - 8:50 AM - Stop / South St & Second St

5 Pickup



Go west on South St toward Second St

484 ft

Turn right on Oscawana Lake Rd

0.35 mi

Turn left on ES Bus Loop

419 ft

Turn left to stay on ES Bus Loop

201 ft

Destination on the right

#19 - 8:55 AM - PVES / 171 Oscawana Lake Rd

39 Dropoff

Run - E-13 PM

9/5/2023 - 6/26/2024

Driver: Viveros, Jaime

Vehicle: E-13

Mon, Tue, Wed, Thu, Fri

Time: 20 min

Distance: 6.88 mi

Students: 37 / 37

Description: Floradan/Highfield/Brookdale





#1 - 3:25 PM - PVES / 171 Oscawana Lake Rd

37 Pickup

-  Go north on ES Bus Loop 201 ft
-  Turn right to stay on ES Bus Loop 419 ft
-  Turn right on Oscawana Lake Rd 0.31 mi
-  Destination on the right


#2 - 3:27 PM - Stop / Oscawana Lake Rd & Old Stone House Rd

1 Dropoff

-  Go southwest on Oscawana Lake Rd toward Old Stone House Rd 0.51 mi
-  Turn right on Gilbert Ln 0.25 mi
-  Turn left on Angela Dr 0.15 mi
-  Destination on the right






#3 - 3:29 PM - Stop / 14 Angela Dr

1 Dropoff

-  Go southwest on Angela Dr 353 ft
-  Turn right to stay on Angela Dr 374 ft
-  Turn right to stay on Angela Dr 0.21 mi
-  Turn right on Gilbert Ln 0.25 mi
-  Turn right on Oscawana Lake Rd 0.75 mi
-  Destination on the right

#4 - 3:33 PM - Stop / Oscawana Lake Rd & Enloe St

1 Dropoff

-  Go south on Oscawana Lake Rd toward Enloe St 0.12 mi
-  Continue on Old Oregon Rd 0.13 mi
-  Turn left on Lockwood Rd 0.10 mi
-  Turn left on Peekskill hollow Tpke 444 ft
-  Destination on the left

#5 - 3:34 PM - Stop / 5 & 5A Peekskill Hollow Tpke

2 Dropoff

-  Go northeast on Peekskill hollow Tpke 0.19 mi
-  Destination on the right

#6 - 3:35 PM - Stop / 8C Peekskill Hollow Tpke

1 Dropoff

-  Go east on Peekskill Hollow Tpke 207 ft
-  Destination on the left

#7 - 3:35 PM - Stop / 17 Peekskill Hollow Tpke

1 Dropoff



Go northeast on Peekskill Hollow Tpke

0.31 mi

Destination on the right

#8 - 3:36 PM - Stop / Peekskill Hollow Tpke & Pembroke Ct

7 Dropoff



Go north on Peekskill Hollow Tpke toward Pembroke Ct

111 ft

Turn left on Peekskill Hollow Rd

0.40 mi

Destination on the right

#9 - 3:37 PM - Stop / 47 Peekskill Hollow Rd

3 Dropoff



Go southwest on Peekskill Hollow Rd

0.16 mi

Destination on the left

#10 - 3:37 PM - Stop / 20 Peekskill Hollow Rd

1 Dropoff



Go west on Peekskill Hollow Rd toward Hollowbrook Rd / Oscawana Lake Rd

333 ft

Turn right on Oscawana Lake Rd

0.49 mi

Turn right on Hillside Dr

0.11 mi

Destination on the right

#11 - 3:39 PM - Stop / Hillside Dr & Brookdale Rd

4 Dropoff



Turn left on Brookdale Rd

0.16 mi

Destination on the right

#12 - 3:39 PM - Stop / Brookdale Rd & Woodlawn Rd

1 Dropoff



Turn Around

Go south on Brookdale Rd toward Hillside Dr

0.16 mi

Turn right on Hillside Dr

0.12 mi

Turn right on Oscawana Lake Rd

0.19 mi

Destination on the right

#13 - 3:41 PM - Stop / 78 Oscawana Lake Rd

1 Dropoff



Go north on Oscawana Lake Rd toward Uppland Dr

0.33 mi

Destination on the right

#14 - 3:41 PM - Stop / 114 Oscawana Lake Rd

1 Dropoff



Go northeast on Oscawana Lake Rd

263 ft

Destination on the right


#15 - 3:42 PM - Stop / 120 Oscawana Lake Rd

1 Dropoff




 Go northeast on Oscawana Lake Rd toward Floradan Rd 0.26 mi

 Turn right on South St 0.16 mi


 Destination on the left

#16 - 3:43 PM - Stop / 20 South St

6 Dropoff

 Turn Around

 Go west on South St 352 ft


 Destination on the right


#17 - 3:43 PM - Stop / South St & Second St

5 Dropoff

 Go west on South St toward Second St 484 ft

 Turn right on Oscawana Lake Rd 0.35 mi

 Turn left on ES Bus Loop 311 ft

 Destination on the right

#18 - 3:45 PM - Bus Garage / 171 Oscawana Lake Rd

Run - E-14 AM

9/5/2023 - 6/26/2024
Mon, Tue, Wed, Thu, Fri

Driver: Viveros, Jaime
Time: 36 min
Students: 30 / 30




Vehicle: E-14
Distance: 6.56 mi
Description: Kramers Pond & Cranberry

#1 - 8:24 AM - Bus Garage / 171 Oscawana Lake Rd

-  Go east on ES Bus Loop toward Oscawana Lake Rd 311 ft
-  Turn left on Oscawana Lake Rd 0.72 mi
-  Turn right on Church Rd 1.59 mi
-  Turn right on Kramers Pond Rd 0.13 mi
-  Destination on the right

#2 - 8:30 AM - Stop / 14 Kramers Pond Rd

2 Pickup

-  Go west on Kramers Pond Rd toward Sassinoro Dr / Briar Hill Dr 0.24 mi
-  Turn right on Briar Hill Dr 276 ft
-  Destination on the right

#3 - 8:32 AM - Stop / 28 Kramers Pond Rd

1 Pickup

-  Go north on Briar Hill Dr 0.19 mi
-  Destination on the left


#4 - 8:33 AM - Stop / 25 Briar Hill Dr

1 Pickup

-  Go north on Briar Hill Dr 138 ft
-  Destination on the right


#5 - 8:34 AM - Stop / Briar Hill Dr & Briar Ct

1 Pickup

-  Turn left on Briar Ct 347 ft
-  Turn right to stay on Briar Ct 296 ft
-  Turn right to stay on Briar Ct 347 ft
-  Turn right on Briar Hill Dr 0.27 mi
-  Continue on Sassinoro Dr 0.15 mi
-  Destination on the right

#6 - 8:37 AM - Stop / 16 Sassinoro Dr

2 Pickup

-  Go south on Sassinoro Dr 342 ft
-  Bear right to stay on Sassinoro Dr 0.30 mi
-  Turn right to stay on Sassinoro Dr 0.22 mi
-  Turn left on Kramers Pond Rd 0.22 mi
-  Destination on the right

#7 - 8:40 AM - Stop / Kramers Pond Rd & Luigi Rd

7 Pickup



Go northwest on Kramers Pond Rd toward Luigi Rd
Destination on the right

0.17 mi

#8 - 8:43 AM - Stop / 82 Kramers Pond Rd

2 Pickup



Go west on Kramers Pond Rd toward Dogwood Ln
Destination on the right

0.23 mi

#9 - 8:44 AM - Stop / 104 Kramers Pond Rd

2 Pickup



Go west on Kramers Pond Rd
Destination on the right

0.21 mi

#10 - 8:46 AM - Stop / 128 Kramers Pond Rd

1 Pickup



Go northwest on Kramers Pond Rd toward Harrimac Rd
Destination on the right

88 ft

#11 - 8:47 AM - Stop / 132 Kramers Pond Rd

1 Pickup



Go west on Kramers Pond Rd toward Harrimac Rd
Destination on the right

473 ft

#12 - 8:47 AM - Stop / 142 Kramers Pond Rd

1 Pickup



Go west on Kramers Pond Rd toward Oscawana Lake Rd
Turn right on Oscawana Lake Rd
Turn left on Cranberry Pond Rd and immediately turn right on Cranberry Pond Rd
Destination on the right

523 ft

0.16 mi

0.15 mi

#13 - 8:50 AM - Stop / 14 Cranberry Pond Rd

1 Pickup



Go southwest on Cranberry Pond Rd
Destination on the right

233 ft

#14 - 8:50 AM - Stop / 20 Cranberry Pond Rd

3 Pickup



Go south on Cranberry Pond Rd
Destination on the right

137 ft

#15 - 8:52 AM - Stop / 24 Cranberry Pond Rd

1 Pickup



Go southwest on Cranberry Pond Rd toward Wildflower Ln
Turn right on Wildflower Ln
Destination on the left

0.13 mi

272 ft

#16 - 8:53 AM - Stop / 15 Wildflower Ln

1 Pickup



Go west on Wildflower Ln

120 ft



Turn right to stay on Wildflower Ln

0.11 mi

Bear right to stay on Wildflower Ln

272 ft

Destination on the right

#17 - 8:54 AM - Stop / 11 Wildflower Ln

2 Pickup



Go northeast on Wildflower Ln toward Cranbery Pond Rd

0.12 mi

Destination on the left

#18 - 8:56 AM - Stop / 2 Wildflower Ln

1 Pickup



Go northeast on Wildflower Ln toward Cranbery Pond Rd

21 ft

Turn right on Cranbery Pond Rd and immediately turn right on Oscawana Lake Rd

0.34 mi

Turn right on ES Bus Loop

419 ft

Turn left to stay on ES Bus Loop

201 ft

Destination on the right

#19 - 8:59 AM - PVES / 171 Oscawana Lake Rd

30 Dropoff

Run - E-14 PM






9/5/2023 - 6/26/2024
Mon, Tue, Wed, Thu, Fri

Driver: Viveros, Jaime
Time: 43 min
Students: 30 / 30

Vehicle: E-14
Distance: 6.24 mi
Description: Kramers Pond & Cranberry

#1 - 3:29 PM - PVES / 171 Oscawana Lake Rd

30 Pickup

-  Go north on ES Bus Loop 201 ft
-  Turn right to stay on ES Bus Loop 419 ft
-  Turn left on Oscawana Lake Rd 0.31 mi
-  Turn left on Cranberry Pond Rd and immediately turn right on Cranberry Pond Rd 0.15 mi
-  Destination on the right

#2 - 3:40 PM - Stop / 14 Cranberry Pond Rd

1 Dropoff

-  Go southwest on Cranberry Pond Rd 233 ft
-  Destination on the right




#3 - 3:41 PM - Stop / 20 Cranberry Pond Rd

3 Dropoff

-  Go south on Cranberry Pond Rd 137 ft
-  Destination on the right

#4 - 3:43 PM - Stop / 24 Cranberry Pond Rd

1 Dropoff

-  Go southwest on Cranberry Pond Rd toward Wildflower Ln 0.13 mi
-  Turn right on Wildflower Ln 272 ft
-  Destination on the left



#5 - 3:44 PM - Stop / 15 Wildflower Ln

1 Dropoff

-  Go west on Wildflower Ln 120 ft
-  Turn right to stay on Wildflower Ln 0.11 mi
-  Bear right to stay on Wildflower Ln 272 ft
-  Destination on the right




#6 - 3:45 PM - Stop / 11 Wildflower Ln


2 Dropoff

-  Go northeast on Wildflower Ln toward Cranberry Pond Rd 0.12 mi
-  Destination on the left

#7 - 3:47 PM - Stop / 2 Wildflower Ln

1 Dropoff

-  Go northeast on Wildflower Ln toward Cranberry Pond Rd 21 ft
-  Turn right on Cranberry Pond Rd and immediately turn left on Oscawana Lake Rd 0.44 mi
-  Turn right on Church Rd 1.59 mi

 Turn right on Kramers Pond Rd 0.13 mi
 Destination on the right

#8 - 3:52 PM - Stop / 14 Kramers Pond Rd

1 Dropoff

 Go southwest on Kramers Pond Rd 433 ft
 Destination on the right




#9 - 3:53 PM - Stop / 20 Kramers Pond Rd

1 Dropoff

 Go west on Kramers Pond Rd 270 ft
 Destination on the right

#10 - 3:54 PM - Stop / 28 Kramers Pond Rd

1 Dropoff

 Go west on Kramers Pond Rd toward Sassinoro Dr / Briar Hill Dr 0.11 mi
 Turn right on Briar Hill Dr 0.24 mi
 Destination on the left



#11 - 3:56 PM - Stop / 25 Briar Hill Dr

1 Dropoff

 Go north on Briar Hill Dr 138 ft
 Destination on the right

#12 - 3:57 PM - Stop / Briar Hill Dr & Briar Ct

1 Dropoff

 Turn left on Briar Ct 347 ft
 Turn right to stay on Briar Ct 296 ft
 Turn right to stay on Briar Ct 347 ft
 Turn right on Briar Hill Dr 0.27 mi
 Continue on Sassinoro Dr 0.15 mi
 Destination on the right



#13 - 3:59 PM - Stop / 16 Sassinoro Dr

2 Dropoff

 Go south on Sassinoro Dr 342 ft
 Bear right to stay on Sassinoro Dr 0.30 mi
 Turn right to stay on Sassinoro Dr 0.22 mi
 Turn left on Kramers Pond Rd 0.22 mi
 Destination on the right

#14 - 4:03 PM - Stop / Kramers Pond Rd & Luigi Rd

7 Dropoff


 Go northwest on Kramers Pond Rd toward Luigi Rd 0.17 mi
 Destination on the right

#15 - 4:05 PM - Stop / 82 Kramers Pond Rd

2 Dropoff





 Go west on Kramers Pond Rd toward Dogwood Ln 0.23 mi

 Destination on the right

#16 - 4:07 PM - Stop / 104 Kramers Pond Rd


2 Dropoff


 Go west on Kramers Pond Rd 0.21 mi

 Destination on the right

#17 - 4:08 PM - Stop / 128 Kramers Pond Rd

1 Dropoff


 Go northwest on Kramers Pond Rd toward Harrimac Rd 88 ft

 Destination on the right

#18 - 4:09 PM - Stop / 132 Kramers Pond Rd

1 Dropoff

 Go west on Kramers Pond Rd toward Harrimac Rd 473 ft

 Destination on the right

#19 - 4:10 PM - Stop / 142 Kramers Pond Rd

1 Dropoff

 Go west on Kramers Pond Rd toward Oscawana Lake Rd 523 ft

 Turn left on Oscawana Lake Rd 0.15 mi

 Turn right on ES Bus Loop 311 ft

 Destination on the right

#20 - 4:13 PM - Bus Garage / 171 Oscawana Lake Rd

Run - HM-2W AM

9/1/2022 - 6/23/2023
Mon, Tue, Wed, Thu, Fri

Driver: Viveros, Jaime
Time: 40 min
Students: 15 / 16

Vehicle: HM-2W
Distance: 10.8 mi
Description: Canopus/Sunset/West

#1 - 6:50 AM - Bus Garage / 171 Oscawana Lake Rd

-  Go east on ES Bus Loop toward Oscawana Lake Rd 311 ft
-  Turn left on Oscawana Lake Rd 1.85 mi
-  Turn left on Sunset Hill Rd 0.30 mi
-  Bear right on W Shore Dr 0.67 mi
-  Destination on the right

#2 - 6:58 AM - Stop / 146 W Shore Dr

1 Pickup

-  Go northeast on W Shore Dr 244 ft
-  Destination on the right

#3 - 6:59 AM - Stop / 152 W Shore Dr

1 Pickup

-  Go north on W Shore Dr 0.47 mi
-  Destination on the right

#4 - 7:01 AM - Stop / 252 W Shore Dr

3 Pickup

-  Go northwest on W Shore Dr 428 ft
-  Make U-turn and go back on W Shore Dr 1.09 mi
-  Destination on the right


#5 - 7:05 AM - Stop / 37 W Shore Dr

1 Pickup

-  Go south on W Shore Dr toward Wren Rd 0.19 mi
-  Make sharp right on Sunset Hill Rd 0.24 mi
-  Destination on the right

#6 - 7:07 AM - Stop / 118 Sunset Hill Rd

2 Pickup

-  Go west on Sunset Hill Rd 152 ft
-  Destination on the right

#7 - 7:08 AM - Stop / 138 Sunset Hill Rd


2 Pickup

-  Go west on Sunset Hill Rd 0.12 mi
-  Destination on the right


#8 - 7:09 AM - Stop / 148 Sunset Hill Rd

1 Pickup

-  Go west on Sunset Hill Rd toward Rock Mdws 0.46 mi

-  Turn right on Rock Mdws 351 ft
-  Turn left to stay on Rock Mdws 58 ft
-  Destination on the left

#9 - 7:11 AM - Stop / 1 Rock Mdws

-  Go southeast on Rock Mdws 240 ft
-  Turn left to stay on Rock Mdws 351 ft
-  Turn right on Sunset Hill Rd 340 ft
-  Make sharp left on Canopus Hollow Rd 0.12 mi
-  Destination on the left



#10 - 7:13 AM - Stop / 124 Canopus Hollow Rd

1 Pickup

-  Go south on Canopus Hollow Rd 0.19 mi
-  Destination on the right

#11 - 7:14 AM - Stop / 105 Canopus Hollow Rd

1 Pickup

-  Go southeast on Canopus Hollow Rd toward Horton Hollow Rd 510 ft
-  Destination on the left







#12 - 7:15 AM - Stop / 94 Canopus Hollow Rd

1 Pickup

-  Go southeast on Canopus Hollow Rd 0.12 mi
-  Destination on the left

#13 - 7:16 AM - Stop / 80 Canopus Hollow Rd

1 Pickup

-  Go south on Canopus Hollow Rd toward Fawn Run 0.79 mi
-  Turn right on Oscawana Lake Rd 2.50 mi
-  Turn left on Peekskill Hollow Rd 0.92 mi
-  Turn right on HS/MS Bus Loop 0.10 mi
-  Turn right to stay on HS/MS Bus Loop 490 ft
-  Destination on the right

#14 - 7:30 AM - PVMS / 146 Peekskill Hollow Rd

16 Dropoff





Run - HM-2W PM

9/1/2022 - 6/23/2023
Mon, Tue, Wed, Thu, Fri

Driver: Viveros, Jaime
Time: 29 min
Students: 15 / 15

Vehicle: HM-2W
Distance: 10.61 mi
Description: Canopus/Sunset/West

#1 - 2:40 PM - Bus Garage / 171 Oscawana Lake Rd

-  Go east on ES Bus Loop toward Oscawana Lake Rd 311 ft
-  Turn left on Oscawana Lake Rd 0.83 mi
-  Turn left on Canopus Hollow Rd 0.81 mi
-  Destination on the right

#2 - 2:44 PM - Stop / 80 Canopus Hollow Rd

1 Dropoff

-  Go northwest on Canopus Hollow Rd 0.11 mi
-  Destination on the right

#3 - 2:45 PM - Stop / 94 Canopus Hollow Rd

1 Dropoff

-  Continue northwest on Canopus Hollow Rd 510 ft
-  Destination on the left

#4 - 2:45 PM - Stop / 105 Canopus Hollow Rd

1 Dropoff

-  Continue north on Canopus Hollow Rd 0.19 mi
-  Destination on the right

#5 - 2:45 PM - Stop / 124 Canopus Hollow Rd

1 Dropoff

-  Continue north on Canopus Hollow Rd 0.12 mi
-  Make sharp right on Sunset Hill Rd 0.53 mi
-  Destination on the left

#6 - 2:47 PM - Stop / 148 Sunset Hill Rd

1 Dropoff

-  Go east on Sunset Hill Rd 0.12 mi
-  Destination on the left

#7 - 2:47 PM - Stop / 138 Sunset Hill Rd

2 Dropoff

-  Go east on Sunset Hill Rd 152 ft
-  Destination on the left

#8 - 2:47 PM - Stop / 118 Sunset Hill Rd

2 Dropoff

-  Continue east on Sunset Hill Rd 0.24 mi
-  Make sharp left on W Shore Dr 0.19 mi
-  Destination on the left

#9 - 2:49 PM - Stop / 37 W Shore Dr

1 Dropoff

-  Continue north on W Shore Dr 1.09 mi
-  Make U-turn and go back on W Shore Dr 428 ft
-  Destination on the left



#10 - 2:51 PM - Stop / 252 W Shore Dr

3 Dropoff

-  Continue south on W Shore Dr 0.47 mi
-  Destination on the left


#11 - 2:53 PM - Stop / 152 W Shore Dr

1 Dropoff

-  Continue southwest on W Shore Dr 244 ft
-  Destination on the left

#12 - 2:53 PM - Stop / 146 W Shore Dr

1 Dropoff

-  Continue south on W Shore Dr 0.67 mi
-  Bear left on Sunset Hill Rd 0.30 mi
-  Turn right on Oscawana Lake Rd 3.52 mi
-  Turn left on Peekskill Hollow Rd 0.92 mi
-  Turn right on HS/MS Bus Loop 0.10 mi
-  Turn right to stay on HS/MS Bus Loop 490 ft
-  Destination on the right

#13 - 3:08 PM - PVMS / 146 Peekskill Hollow Rd

15 Pickup








Run - HM-3 AM

9/5/2023 - 6/26/2024
Mon, Tue, Wed, Thu, Fri

Driver: Viveros, Jaime
Time: 39 min
Students: 39 / 39

Vehicle: HM-3
Distance: 9.25 mi
Description: Boswell/Peekskill Hollow to White

#1 - 6:55 AM - Bus Garage / 171 Oscawana Lake Rd

-  Go east on ES Bus Loop toward Oscawana Lake Rd 311 ft
-  Turn left on Oscawana Lake Rd 0.15 mi
-  Turn right on Kramers Pond Rd 1.41 mi
-  Turn right on Church Rd 0.54 mi
-  Bear left on Peekskill Hollow Rd 1.82 mi
-  Turn right on Jeanne Dr 82 ft
-  Destination on the left

#2 - 7:06 AM - Stop / 500 Peekskill Hollow Rd

2 Pickup

-  Go east on Jeanne Dr toward Kenneth Dr 0.13 mi
-  Destination on the right

#3 - 7:07 AM - Stop / 15 Jeanne Dr

2 Pickup

-  Go east on Jeanne Dr toward Boswell Rd 0.14 mi
-  Turn right on Boswell Rd 101 ft
-  Destination on the left

#4 - 7:09 AM - Stop / 20 Boswell Rd

6 Pickup

-  Go south on Boswell Rd 0.13 mi
-  Destination on the right


#5 - 7:10 AM - Stop / 35 Boswell Rd

1 Pickup

-  Go northeast on Boswell Rd 186 ft
-  Destination on the left

#6 - 7:11 AM - Stop / 38 Boswell Rd

2 Pickup

-  Go northeast on Boswell Rd 428 ft
-  Destination on the right

#7 - 7:12 AM - Stop / 47 Boswell Rd

2 Pickup

-  Go northeast on Boswell Rd 0.10 mi
-  Destination on the left

#8 - 7:13 AM - Stop / 58 Boswell Rd

1 Pickup

-  Go northeast on Boswell Rd 198 ft



Make sharp right to stay on Boswell Rd

72 ft

Destination on the right

#9 - 7:13 AM - Stop / 61 Boswell Rd

2 Pickup



Go west on Boswell Rd

237 ft



Turn right to stay on Boswell Rd

0.51 mi



Destination on the right

#10 - 7:16 AM - Stop / 8 Boswell Rd

1 Pickup



Go north on Boswell Rd toward Kenneth Dr

343 ft



Turn left on Kenneth Dr

0.13 mi



Destination on the right

#11 - 7:17 AM - Stop / 11 Kenneth Dr

1 Pickup



Go southwest on Kenneth Dr toward Jeanne Dr

0.11 mi



Turn right on Jeanne Dr

0.15 mi



Turn left on Peekskill Hollow Rd

0.14 mi



Destination on the right

#12 - 7:18 AM - Stop / Miller Rd & Peekskill Hollow Rd

10 Pickup



Go southwest on Peekskill Hollow Rd toward Tyler Rd / Miller Rd

0.14 mi



Destination on the right

#13 - 7:21 AM - Stop / 465 Peekskill Hollow Rd

2 Pickup



Go south on Peekskill Hollow Rd

463 ft



Destination on the right

#14 - 7:22 AM - Stop / 455 Peekskill Hollow Rd

1 Pickup



Go south on Peekskill Hollow Rd

0.46 mi



Destination on the right

#15 - 7:23 AM - Stop / Peekskill Hollow Rd & Hidden Meadow Ln

1 Pickup



Go south on Peekskill Hollow Rd toward Hidden Meadow Ln

0.38 mi



Destination on the right

#16 - 7:25 AM - Stop / 365 Peekskill Hollow Rd

1 Pickup



Go southwest on Peekskill Hollow Rd toward Quincy Rd

0.57 mi




Destination on the right

#17 - 7:27 AM - Stop / 305 Peekskill Hollow Rd

1 Pickup




 Go southwest on Peekskill Hollow Rd toward Ramp 0.24 mi

 Destination on the left

#18 - 7:28 AM - Stop / 278 Peekskill Hollow Rd

1 Pickup

 Go southwest on Peekskill Hollow Rd 240 ft

 Destination on the right


#19 - 7:28 AM - Stop / Peekskill Hollow Rd & White Rd

2 Pickup

 Go southwest on Peekskill Hollow Rd toward White Rd 1.31 mi

 Turn left on HS/MS Bus Loop 0.10 mi

 Turn right to stay on HS/MS Bus Loop 490 ft

 Destination on the right

#20 - 7:35 AM - PVMS / 146 Peekskill Hollow Rd

39 Dropoff


Run - E-3 PM

9/5/2023 - 6/26/2024
Mon, Tue, Wed, Thu, Fri

Driver: Viveros, Jaime Vehicle: E-3
Time: 1 hr 3 min Distance: 14.99 mi
Students: 46 / 46 Description: Boswell

#1 - 3:30 PM - PVES / 171 Oscawana Lake Rd

46 Pickup

-  Go north on ES Bus Loop 201 ft
-  Turn right to stay on ES Bus Loop 419 ft
-  Turn left on Oscawana Lake Rd 0.15 mi
-  Turn right on Kramers Pond Rd 1.41 mi
-  Turn right on Church Rd 0.54 mi
-  Bear left on Peekskill Hollow Rd 0.36 mi
-  Destination on the left

#2 - 3:49 PM - Stop / 337 Peekskill Hollow Rd

3 Dropoff

-  Go north on Peekskill Hollow Rd 0.37 mi
-  Destination on the right



#3 - 3:51 PM - Stop / 378 Peekskill Hollow Rd

1 Dropoff

-  Go north on Peekskill Hollow Rd 0.21 mi
-  Destination on the left

#4 - 3:51 PM - Stop / 395 Peekskill Hollow Rd

2 Dropoff

-  Go north on Peekskill Hollow Rd toward Hidden Meadow Ln 0.48 mi
-  Destination on the left





#5 - 3:53 PM - Stop / 451 Peekskill Hollow Rd

1 Dropoff

-  Go north on Peekskill Hollow Rd 0.13 mi
-  Destination on the left


#6 - 3:53 PM - Stop / 465 Peekskill Hollow Rd

2 Dropoff

-  Go northeast on Peekskill Hollow Rd toward Tyler Rd / Miller Rd 0.14 mi
-  Turn right on Miller Rd 0.23 mi
-  Turn right to stay on Miller Rd 77 ft
-  Destination on the right

#7 - 3:55 PM - Stop / 11 Miller Rd

1 Dropoff

-  Go north on Miller Rd 0.27 mi
-  Destination on the left

#8 - 3:56 PM - Stop / Peekskill Hollow Rd & Tyler Rd

4 Dropoff

-  Turn right on Peekskill Hollow Rd 0.14 mi
-  Turn right on Jeanne Dr 0.15 mi
-  Destination on the right

#9 - 3:58 PM - Stop / Jeanne Dr & Kenneth Dr

3 Dropoff

-  Go east on Jeanne Dr toward Kenneth Dr 259 ft
-  Destination on the right


#10 - 3:59 PM - Stop / 19 Jeanne Dr

1 Dropoff

-  Go east on Jeanne Dr toward Boswell Rd 491 ft
-  Turn right on Boswell Rd 101 ft
-  Destination on the left

#11 - 4:00 PM - Stop / 20 Boswell Rd

8 Dropoff

-  Go southeast on Boswell Rd 0.18 mi
-  Destination on the right


#12 - 4:02 PM - Stop / 39 Boswell Rd

1 Dropoff

-  Go northeast on Boswell Rd 0.13 mi
-  Destination on the left

#13 - 4:03 PM - Stop / 54 Boswell Rd

2 Dropoff



-  Go north on Boswell Rd 176 ft
-  Destination on the left

#14 - 4:03 PM - Stop / 58 Boswell Rd

1 Dropoff

-  Go northeast on Boswell Rd 198 ft
-  Turn right to stay on Boswell Rd 310 ft
-  Turn right to stay on Boswell Rd 0.41 mi
-  Turn left on Jeanne Dr 0.29 mi
-  Turn right on Peekskill Hollow Rd 186 ft
-  Destination on the right


#15 - 4:06 PM - Stop / 500 Peekskill Hollow Rd

-  Go northeast on Peekskill Hollow Rd toward Tinker Hill Rd 0.82 mi
-  Destination on the left

#16 - 4:08 PM - Stop / 585 Peekskill Hollow Rd

2 Dropoff

-  Go northeast on Peekskill Hollow Rd toward Bryant Pond Rd 0.54 mi

 Destination on the right


#17 - 4:10 PM - Stop / 644 Peekskill Hollow Rd

1 Dropoff

 Go northeast on Peekskill Hollow Rd 0.21 mi
 Destination on the left

#18 - 4:11 PM - Stop / 667 Peekskill Hollow Rd

1 Dropoff

 Go northeast on Peekskill Hollow Rd 293 ft
 Destination on the left

#19 - 4:11 PM - Stop / 673 Peekskill Hollow Rd

2 Dropoff

 Go northeast on Peekskill Hollow Rd 0.30 mi
 Destination on the right

#20 - 4:12 PM - Stop / 704 Peekskill Hollow Rd

1 Dropoff

 Go northeast on Peekskill Hollow Rd 0.12 mi
 Destination on the right




#21 - 4:13 PM - Stop / Peekskill Hollow Rd & New Hill Rd

2 Dropoff

 Turn left on Wiccopee Rd 0.19 mi
 Destination on the right

#22 - 4:14 PM - Stop / 22 Wiccopee Rd

2 Dropoff

 Go north on Wiccopee Rd toward Oscawana Heights Rd 0.42 mi
 Turn left on Oscawana Heights Rd 0.20 mi
 Destination on the left



#23 - 4:16 PM - Stop / 153 Oscawana Heights Rd

1 Dropoff

 Go west on Oscawana Heights Rd 9 ft
 Destination on the right

#24 - 4:16 PM - Stop / 158 Oscawana Heights Rd

1 Dropoff

 Go southwest on Oscawana Heights Rd toward Loos Ln 0.32 mi
 Destination on the right

#25 - 4:17 PM - Stop / 120 Oscawana Heights Rd





2 Dropoff

 Go southwest on Oscawana Heights Rd 0.24 mi
 Destination on the right

#26 - 4:18 PM - Stop / 94 Oscawana Heights Rd

1 Dropoff



-  Go west on Oscawana Heights Rd toward Woods End Rd 0.92 mi
-  Turn left on Oscawana Lake Rd 4.58 mi
-  Turn right on ES Bus Loop 311 ft
-  Destination on the right

#27 - 4:33 PM - Bus Garage / 171 Oscawana Lake Rd

Run - HM-3W AM

9/1/2022 - 6/23/2023
Mon, Tue, Wed, Thu, Fri

Driver: Viveros, Jaime
Time: 1 hr 3 min
Students: 13 / 13


Vehicle: HM-3W
Distance: 21.02 mi
Description: Peekskill Hllw/Bryant Pnd/Tinker/Foothill

#1 - 6:44 AM - Bus Garage / 171 Oscawana Lake Rd

-  Go east on ES Bus Loop toward Oscawana Lake Rd 311 ft
-  Turn left on Oscawana Lake Rd 3.25 mi
-  Turn right on Tinker Hill Rd 0.26 mi
-  Make sharp left on Skyhigh Rd 0.23 mi
-  Destination on the right





#2 - 6:55 AM - Stop / 30 Skyhigh Rd

1 Pickup

-  Turn Around
-  Go southwest on Skyhigh Rd toward Tinker Hill Rd 0.23 mi
-  Turn left on Tinker Hill Rd 0.50 mi
-  Turn left on Peekskill Hollow Rd 3.20 mi
-  Destination on the left

#3 - 7:05 AM - Stop / 873 Peekskill Hollow Rd

1 Pickup

-  Go northeast on Peekskill Hollow Rd toward Porters Rd 0.15 mi
-  Bear left on Porters Rd 104 ft
-  Turn right on Porters Rd and immediately make sharp right on Peekskill Hollow Rd 0.64 mi
-  Destination on the left






#4 - 7:07 AM - Stop / 824 Peekskill Hollow Rd

1 Pickup

-  Go southwest on Peekskill Hollow Rd 0.53 mi
-  Destination on the left




#5 - 7:09 AM - Stop / 770 Peekskill Hollow Rd

2 Pickup

-  Go southwest on Peekskill Hollow Rd toward Wiccopee Rd / New Hill Rd 0.46 mi
-  Turn right on Wiccopee Rd 0.61 mi
-  Turn left on Oscawana Heights Rd 0.93 mi
-  Turn left on Woods End Rd 0.30 mi
-  Destination on the right

#6 - 7:16 AM - Stop / 41 Woods End Rd

1 Pickup

-  Go east on Woods End Rd toward Oscawana Heights Rd 0.31 mi
-  Make U-turn and go back on Woods End Rd 0.61 mi
-  Turn right on Oscawana Heights Rd 0.93 mi

-  Turn right on Wiccopee Rd 0.61 mi
-  Turn right on Peekskill Hollow Rd 0.91 mi
-  Turn left on Bryant Pond Rd 0.12 mi
-  Destination on the left



#7 - 7:26 AM - Stop / 12 Bryant Pond Rd

2 Pickup

-  Go southeast on Bryant Pond Rd 0.31 mi
-  Destination on the right

#8 - 7:28 AM - Stop / 61 Bryant Pond Rd

1 Pickup

-  Go south on Bryant Pond Rd 0.13 mi
-  Destination on the left






#9 - 7:29 AM - Stop / 62 Bryant Pond Rd

3 Pickup

-  Turn Around
-  Go northwest on Bryant Pond Rd 0.57 mi
-  Turn left on Peekskill Hollow Rd 4.40 mi
-  Turn left on Foothill St 0.20 mi
-  Destination on the left

#10 - 7:42 AM - Stop / 2 Foothill St

1 Pickup

-  Go north on Foothill St toward Peekskill Hollow Rd 0.20 mi
-  Turn left on Peekskill Hollow Rd 0.16 mi
-  Turn left on HS/MS Bus Loop 0.10 mi
-  Turn right to stay on HS/MS Bus Loop 490 ft
-  Destination on the right

#11 - 7:47 AM - PVMS / 146 Peekskill Hollow Rd

13 Dropoff


Run - HM-3W PM

9/1/2022 - 6/23/2023
Mon, Tue, Wed, Thu, Fri

Driver: _____ Vehicle: HM-3W
Time: 56 min Distance: 21.9 mi
Students: 13 / 13 Description: Peekskill Hllw/Bryant Pnd/Tinker/Foothill






#1 - 2:30 PM - PVMS / 146 Peekskill Hollow Rd

13 Pickup

-  Go northwest on HS/MS Bus Loop 0.48 mi
-  Turn right on Peekskill Hollow Rd 0.16 mi
-  Turn right on Foothill St 0.20 mi
-  Destination on the left

#2 - 2:39 PM - Stop / 2 Foothill St

1 Dropoff

-  Turn Around
-  Go north on Foothill St toward Peekskill Hollow Rd 0.20 mi
-  Turn right on Peekskill Hollow Rd 4.40 mi
-  Turn right on Bryant Pond Rd 0.57 mi
-  Destination on the left



#3 - 2:42 PM - Stop / 62 Bryant Pond Rd

3 Dropoff

-  Turn Around
-  Go north on Bryant Pond Rd 0.13 mi
-  Destination on the left







#4 - 2:43 PM - Stop / 61 Bryant Pond Rd

1 Dropoff

-  Go northwest on Bryant Pond Rd 0.31 mi
-  Destination on the right




#5 - 2:44 PM - Stop / 12 Bryant Pond Rd

2 Dropoff

-  Go northwest on Bryant Pond Rd toward Peekskill Hollow Rd 0.12 mi
-  Turn right on Peekskill Hollow Rd 0.91 mi
-  Turn left on Wiccopee Rd 0.61 mi
-  Turn left on Oscawana Heights Rd 0.93 mi
-  Turn left on Woods End Rd 0.30 mi
-  Destination on the right

#6 - 2:52 PM - Stop / 41 Woods End Rd

1 Dropoff

-  Go east on Woods End Rd toward Oscawana Heights Rd 0.31 mi
-  Make U-turn and go back on Woods End Rd 0.61 mi
-  Turn right on Oscawana Heights Rd 0.93 mi

-  Turn right on Wiccopee Rd 0.61 mi
-  Turn left on Peekskill Hollow Rd 0.46 mi
-  Destination on the right

#7 - 3:00 PM - Stop / 770 Peekskill Hollow Rd

2 Dropoff

-  Continue northeast on Peekskill Hollow Rd 0.53 mi
-  Destination on the right








#8 - 3:02 PM - Stop / 824 Peekskill Hollow Rd

1 Dropoff

-  Continue northeast on Peekskill Hollow Rd 0.44 mi
-  Destination on the left

#9 - 3:03 PM - Stop / 873 Peekskill Hollow Rd

1 Dropoff

-  Continue northeast on Peekskill Hollow Rd 0.15 mi
-  Bear left on Porters Rd 104 ft
-  Turn right on Porters Rd and immediately make sharp right on Peekskill Hollow Rd 3.39 mi
-  Turn right on Tinker Hill Rd 0.50 mi
-  Turn right on Skyhigh Rd 0.53 mi
-  Make U-turn and go back on Skyhigh Rd 0.30 mi
-  Destination on the left

#10 - 3:15 PM - Stop / 30 Skyhigh Rd

1 Dropoff

-  Continue southwest on Skyhigh Rd 0.23 mi
-  Make sharp right on Tinker Hill Rd 0.26 mi
-  Turn left on Oscawana Lake Rd 3.25 mi
-  Turn right on ES Bus Loop 311 ft
-  Destination on the right

#11 - 3:26 PM - Bus Garage / 171 Oscawana Lake Rd




Run - HM-4 AM

9/5/2023 - 6/26/2024
Mon, Tue, Wed, Thu, Fri

Driver: Viveros, Jaime
Time: 1 hr 2 min
Students: 38 / 38

Vehicle: HM-4
Distance: 16.44 mi
Description: North end/Oscawana Heights

#1 - 6:38 AM - Bus Garage / 171 Oscawana Lake Rd

-  Go east on ES Bus Loop toward Oscawana Lake Rd 311 ft
-  Turn left on Oscawana Lake Rd 3.98 mi
-  Destination on the right

#2 - 6:48 AM - Stop / 602 Oscawana Lake Rd

2 Pickup

-  Go northwest on Oscawana Lake Rd 0.18 mi
-  Destination on the right



#3 - 6:50 AM - Stop / 632 Oscawana Lake Rd

1 Pickup

-  Continue north on Oscawana Lake Rd 326 ft
-  Destination on the left




#4 - 6:50 AM - Stop / 633 Oscawana Lake Rd

1 Pickup

-  Go north on Oscawana Lake Rd toward Hiawatha Rd 0.20 mi
-  Destination on the left

#5 - 6:51 AM - Stop / 653 Oscawana Lake Rd

1 Pickup

-  Go northeast on Oscawana Lake Rd toward Silleck Blvd 440 ft
-  Turn left on Silleck Blvd 0.32 mi
-  Destination on the right

#6 - 6:53 AM - Stop / 64 Silleck Blvd

1 Pickup

-  Go southwest on Silleck Blvd 46 ft
-  Destination on the right

#7 - 6:54 AM - Stop / 33 Whitehill Rd

3 Pickup

-  Go south on Whitehill Rd 235 ft
-  Destination on the left

#8 - 6:55 AM - Stop / 22 Whitehill Rd

1 Pickup

-  Continue south on Whitehill Rd 117 ft
-  Destination on the left

#9 - 6:56 AM - Stop / 16 Whitehill Rd

2 Pickup

-  Continue south on Whitehill Rd 396 ft



Destination on the right

#10 - 6:57 AM - Stop / Watson Way & Whitehill Rd

1 Pickup



Turn right on Watson Way

0.12 mi



Destination on the right

#11 - 6:58 AM - Stop / Watson Way & Winnebago Rd

1 Pickup



Turn left on Winnebago Rd

0.13 mi



Turn right at Hiawatha Rd to stay on Winnebago Rd

312 ft



Continue on Wenonah Rd

407 ft



Destination on the left

#12 - 6:59 AM - Stop / 76 Wenonah Rd

2 Pickup



Continue southeast on Wenonah Rd

162 ft



Destination on the left

#13 - 7:00 AM - Stop / 70 Wenonah Rd

1 Pickup



Continue northeast on Wenonah Rd

0.33 mi



Destination on the right

#14 - 7:01 AM - Stop / Hiawatha Rd & Wenonah Rd

6 Pickup



Turn right on Hiawatha Rd and immediately make sharp left on Oscawana Lake Rd

0.29 mi



Bear left on N Shore Rd

246 ft



Destination on the left

#15 - 7:04 AM - Stop / 7 N Shore Rd

1 Pickup



Continue north on N Shore Rd

211 ft



Destination on the left

#16 - 7:05 AM - Stop / 15 N Shore Rd

1 Pickup



Continue west on N Shore Rd

0.80 mi



Destination on the right

#17 - 7:07 AM - Stop / N Shore Rd & Clubhouse Rd

2 Pickup



Go back southeast on N Shore Rd

0.89 mi



Turn left on Oscawana Heights Rd

472 ft



Make sharp right on Timberline Ct

256 ft



Destination on the right


#18 - 7:11 AM - Stop / 5 Timberline Ct

1 Pickup



Continue on Timberline Ct


 Go south on Timberline Ct 0.20 mi

 Destination on the right

#19 - 7:12 AM - Stop / 23 Timberline Ct

1 Pickup

 Go east on Timberline Ct 124 ft


 Destination on the right

#20 - 7:13 AM - Stop / 27 Timberline Ct

1 Pickup

 Continue east on Timberline Ct 144 ft

 Turn right to stay on Timberline Ct 133 ft

 Destination on the right


#21 - 7:13 AM - Stop / 31 Timberline Ct

1 Pickup

 Go west on Timberline Ct 139 ft

 Turn right to stay on Timberline Ct 0.30 mi

 Turn right on Oscawana Heights Rd 171 ft

 Destination on the right

#22 - 7:15 AM - Stop / 15 Oscawana Heights Rd

2 Pickup


 Continue east on Oscawana Heights Rd 0.66 mi

 Destination on the left

#23 - 7:18 AM - Stop / 82 Oscawana Heights Rd

1 Pickup


 Continue east on Oscawana Heights Rd 491 ft

 Destination on the left

#24 - 7:18 AM - Stop / 90 Oscawana Heights Rd


1 Pickup


 Go east on Oscawana Heights Rd 194 ft

 Destination on the left

#25 - 7:19 AM - Stop / 94 Oscawana Heights Rd

1 Pickup


 Go northeast on Oscawana Heights Rd toward Loos Ln 0.40 mi

 Destination on the right

#26 - 7:21 AM - Stop / 137 Oscawana Heights Rd

1 Pickup

 Continue east on Oscawana Heights Rd 0.16 mi

 Destination on the right

#27 - 7:22 AM - Stop / 153 Oscawana Heights Rd

1 Pickup

 Continue east on Oscawana Heights Rd 0.20 mi



- Turn right on Wiccopee Rd 0.61 mi
- Turn right on Peekskill Hollow Rd 5.46 mi
- Turn left on HS/MS Bus Loop 0.10 mi
- Turn right to stay on HS/MS Bus Loop 490 ft
- Destination on the right

#28 - 7:40 AM - PVMS / 146 Peekskill Hollow Rd

38 Dropoff

Run - HM-4 PM






9/1/2022 - 6/23/2023
Mon, Tue, Wed, Thu, Fri

Driver: Viveros, Jaime
Time: 1 hr 16 min
Students: 38 / 39

Vehicle: HM-4
Distance: 16.72 mi
Description: North end/Oscawana Heights

#1 - 2:30 PM - PVMS / 146 Peekskill Hollow Rd

38 Pickup

-  Go northwest on HS/MS Bus Loop toward Peekskill Hollow Rd 0.48 mi
-  Turn right on Peekskill Hollow Rd 5.46 mi
-  Turn left on Wiccopee Rd 0.61 mi
-  Turn left on Oscawana Heights Rd 0.20 mi
-  Destination on the left



#2 - 3:00 PM - Stop / 153 Oscawana Heights Rd

1 Dropoff

-  Continue west on Oscawana Heights Rd 0.16 mi
-  Destination on the left


#3 - 3:01 PM - Stop / 137 Oscawana Heights Rd

1 Dropoff

-  Go southwest on Oscawana Heights Rd toward Loos Ln 0.40 mi
-  Destination on the right

#4 - 3:03 PM - Stop / 94 Oscawana Heights Rd

1 Dropoff

-  Go west on Oscawana Heights Rd 194 ft
-  Destination on the right

#5 - 3:04 PM - Stop / 90 Oscawana Heights Rd

1 Dropoff

-  Continue west on Oscawana Heights Rd 491 ft
-  Destination on the right


#6 - 3:04 PM - Stop / 82 Oscawana Heights Rd

1 Dropoff

-  Continue west on Oscawana Heights Rd 0.66 mi
-  Destination on the left

#7 - 3:07 PM - Stop / 15 Oscawana Heights Rd


2 Dropoff

-  Continue west on Oscawana Heights Rd 171 ft
-  Turn left on Timberline Ct 0.30 mi
-  Turn right to stay on Timberline Ct 133 ft
-  Destination on the right

#8 - 3:09 PM - Stop / 31 Timberline Ct

1 Dropoff

-  Go west on Timberline Ct 283 ft

 Destination on the left

#9 - 3:09 PM - Stop / 27 Timberline Ct

1 Dropoff

 Continue west on Timberline Ct 124 ft
 Destination on the left





#10 - 3:10 PM - Stop / 23 Timberline Ct

1 Dropoff

 Go north on Timberline Ct 0.20 mi
 Destination on the left

#11 - 3:11 PM - Stop / 5 Timberline Ct

1 Dropoff

 Go north on Timberline Ct toward Oscawana Heights Rd 256 ft
 Make sharp left on Oscawana Heights Rd 472 ft
 Turn right on N Shore Rd 0.89 mi
 Destination on the right

#12 - 3:14 PM - Stop / N Shore Rd & Clubhouse Rd

2 Dropoff

 Turn Around
 Go east on N Shore Rd toward Country Club Rd 0.80 mi
 Destination on the right



#13 - 3:17 PM - Stop / 15 N Shore Rd

1 Dropoff

 Continue south on N Shore Rd 211 ft
 Destination on the right




#14 - 3:18 PM - Stop / 7 N Shore Rd

1 Dropoff

 Continue south on N Shore Rd 246 ft
 Bear right on Oscawana Lake Rd 205 ft
 Destination on the left

#15 - 3:19 PM - Stop / 668 Oscawana Lake Rd

1 Dropoff

 Go south on Oscawana Lake Rd toward Silleck Blvd 0.22 mi
 Make sharp right on Hiawatha Rd 128 ft
 Destination on the right

#16 - 3:20 PM - Stop / Hiawatha Rd & Wenonah Rd

6 Dropoff


 Turn left on Wenonah Rd 0.33 mi
 Destination on the right

#17 - 3:23 PM - Stop / 70 Wenonah Rd

1 Dropoff



 Continue northwest on Wenonah Rd 162 ft

 Destination on the right


#18 - 3:23 PM - Stop / 76 Wenonah Rd

2 Dropoff

 Continue north on Wenonah Rd 407 ft

 Continue on Winnebago Rd 312 ft


 Turn left at Hiawatha Rd to stay on Winnebago Rd 0.13 mi

 Destination on the right

#19 - 3:25 PM - Stop / Watson Way & Winnebago Rd

1 Dropoff


 Turn right on Watson Way 0.12 mi

 Destination on the right

#20 - 3:26 PM - Stop / Watson Way & Whitehill Rd

1 Dropoff


 Make sharp left on Whitehill Rd 408 ft

 Destination on the right

#21 - 3:27 PM - Stop / 16 Whitehill Rd

2 Dropoff


 Continue north on Whitehill Rd 117 ft

 Destination on the right

#22 - 3:28 PM - Stop / 22 Whitehill Rd

1 Dropoff


 Continue north on Whitehill Rd 235 ft

 Destination on the right

#23 - 3:28 PM - Stop / 33 Whitehill Rd

3 Dropoff

 Go northeast on Silleck Blvd 46 ft


 Destination on the left

#24 - 3:30 PM - Stop / 64 Silleck Blvd

1 Dropoff

 Go southeast on Silleck Blvd toward Watson Way 0.32 mi


 Turn right on Oscawana Lake Rd 440 ft

 Destination on the right

#25 - 3:31 PM - Stop / 653 Oscawana Lake Rd

1 Dropoff

 Go south on Oscawana Lake Rd toward Hiawatha Rd 0.20 mi

 Destination on the right

#26 - 3:32 PM - Stop / 633 Oscawana Lake Rd

1 Dropoff

 Go south on Oscawana Lake Rd 326 ft



Destination on the left

#27 - 3:33 PM - Stop / 632 Oscawana Lake Rd

1 Dropoff



Go southeast on Oscawana Lake Rd

0.18 mi



Destination on the left

#28 - 3:34 PM - Stop / 602 Oscawana Lake Rd

2 Dropoff



Go southwest on Oscawana Lake Rd toward Rock Hill Rd

3.98 mi



Turn right on ES Bus Loop

311 ft



Destination on the right

#29 - 3:45 PM - Bus Garage / 171 Oscawana Lake Rd

Run - E-4W AM

9/5/2023 - 6/26/2024
Mon, Tue, Wed, Thu, Fri

Driver: Viveros, Jaime
Time: 1 hr 14 min
Students: 10 / 10

Vehicle: E-4W
Distance: 25.9 mi
Description: Williams Dr/Indian Lake

#1 - 7:41 AM - Bus Garage / 171 Oscawana Lake Rd

-  Go east on ES Bus Loop toward Oscawana Lake Rd 311 ft
-  Turn left on Oscawana Lake Rd 3.25 mi
-  Turn right on Tinker Hill Rd 0.76 mi
-  Turn left on Peekskill Hollow Rd 2.18 mi
-  Destination on the right

#2 - 7:57 AM - Stop / 764 Peekskill Hollow Rd

2 Pickup

-  Go northeast on Peekskill Hollow Rd 0.15 mi
-  Destination on the right





#3 - 7:59 AM - Stop / 782 Peekskill Hollow Rd

1 Pickup

-  Go northeast on Peekskill Hollow Rd toward Taconic State Parkway Southbound to Peekskill Hollow Rd 1.02 mi
-  Destination on the right


#4 - 8:02 AM - Stop / 890 Peekskill Hollow Rd

1 Pickup

-  Go northeast on Peekskill Hollow Rd toward Porters Rd 22 ft
-  Bear left on Porters Rd 104 ft
-  Turn right on Porters Rd and immediately make sharp right on Peekskill Hollow Rd 0.16 mi
-  Destination on the left








#5 - 8:03 AM - Stop / 882 Peekskill Hollow Rd

1 Pickup

-  Go southwest on Peekskill Hollow Rd 0.23 mi
-  Destination on the right









#6 - 8:04 AM - Stop / 855 Peekskill Hollow Rd

1 Pickup

-  Go southwest on Peekskill Hollow Rd toward Taconic State Parkway Northbound to Peekskill Hollow Rd 5.14 mi
-  Turn left on Mill St 1.31 mi
-  Continue on Mill 0.12 mi
-  Make sharp left on Aspen Rd 0.16 mi
-  Turn right on Aspen and immediately turn right on Ettman St 423 ft
-  Bear left on Williams Dr 0.23 mi
-  Destination on the right





#7 - 8:23 AM - Stop / 1176 Williams Dr

1 Pickup

	Go west on Williams Dr toward Dayton Ln	0.24 mi
	Bear right on Ettman St	433 ft
	Turn left on Aspen Rd	0.16 mi
	Turn right on Mill St	1.44 mi
	Turn left on Peekskill Hollow Rd	102 ft
	Bear right on Church Rd	0.34 mi
	Turn right on Sunrise Dr	393 ft
	Destination on the right	


#8 - 8:30 AM - Stop / 5 Sunrise Dr

1 Pickup

	Go north on Sunrise Dr toward Church Rd	0.29 mi
	Make U-turn and go back on Sunrise Dr	0.37 mi
	Turn right on Church Rd	1.79 mi
	Bear right on Cimarron Rd	0.78 mi
	Continue on Sprout Brook Rd	0.97 mi
	Make sharp right on Indian Lake Rd	0.88 mi
	Destination on the left	








#9 - 8:43 AM - Stop / 89 Indian Lake Rd

1 Pickup

	Go north on Indian Lake Rd	352 ft
	Make U-turn and go back on Indian Lake Rd	0.22 mi
	Destination on the left	

#10 - 8:44 AM - Stop / 82 Indian Lake Rd

1 Pickup

	Go south on Indian Lake Rd toward Powhatan Ln	0.72 mi
	Make sharp left on Sprout Brook Rd	0.97 mi
	Continue on Cimarron Rd	0.78 mi
	Turn right on Oscawana Lake Rd	0.72 mi
	Turn right on ES Bus Loop	419 ft
	Turn left to stay on ES Bus Loop	201 ft
	Destination on the right	

#11 - 8:55 AM - PVES / 171 Oscawana Lake Rd

10 Dropoff






Run - HM-4W PM

9/1/2022 - 6/23/2023
Mon, Tue, Wed, Thu, Fri

Driver: _____ Vehicle: HM-4W
Time: 31 min Distance: 9.08 mi
Students: 19 / 18 Description: Abele Park

#1 - 2:30 PM - PVHS / 146 Peekskill Hollow Rd

19 Pickup

-  Go northwest on HS/MS Bus Loop toward Peekskill Hollow Rd 0.48 mi
-  Turn left on Peekskill Hollow Rd 0.92 mi
-  Turn right on Oscawana Lake Rd 4.05 mi
-  Turn left on Unadilla Rd 0.19 mi
-  Destination on the right

#2 - 2:48 PM - Stop / 38 Unadilla Rd

5 Dropoff

-  Continue west on Unadilla Rd 253 ft
-  Destination on the right

#3 - 2:49 PM - Stop / 52 Unadilla Rd

3 Dropoff

-  Continue west on Unadilla Rd 110 ft
-  Turn left on Seneca Rd 268 ft
-  Destination on the left




#4 - 2:49 PM - Stop / 28 Seneca Rd

1 Dropoff

-  Go southeast on Seneca Rd 193 ft
-  Destination on the left

#5 - 2:50 PM - Stop / 20 Seneca Rd

2 Dropoff

-  Go southeast on Seneca Rd toward Unadilla Rd 463 ft
-  Turn right on Unadilla Rd and immediately turn right on Shawnee Rd 263 ft
-  Destination on the left

#6 - 2:51 PM - Stop / 7 Shawnee Rd

2 Dropoff

-  Go northwest on Shawnee Rd 0.28 mi
-  Turn left on Seneca Rd 8 ft
-  Destination on the left

#7 - 2:52 PM - Stop / Shawnee Rd & Seneca Rd

1 Dropoff

-  Continue northwest on Seneca Rd 85 ft
-  Bear right on Cayuga Rd 0.33 mi
-  Destination on the right

#8 - 2:53 PM - Stop / 11 Cayuga Rd

3 Dropoff



Go southeast on Cayuga Rd

110 ft

Destination on the right

#9 - 2:53 PM - Stop / 5 Cayuga Rd

1 Dropoff



Continue south on Cayuga Rd

162 ft

Turn right on Oscawana Lake Rd

2.42 mi

Turn right on ES Bus Loop

311 ft

Destination on the right




#10 - 3:01 PM - Bus Garage / 171 Oscawana Lake Rd

Run - HM-5 AM

9/1/2022 - 6/23/2023
Mon, Tue, Wed, Thu, Fri

Driver: _____ Vehicle: HM-5
Time: 43 min Distance: 10.67 mi
Students: 40 / 41 Description: Wildwood Knolls

#1 - 6:54 AM - Bus Garage / 171 Oscawana Lake Rd

-  Go east on ES Bus Loop toward Oscawana Lake Rd 311 ft
-  Turn left on Oscawana Lake Rd 2.58 mi
-  Destination on the right

#2 - 7:01 AM - Stop / 446 Oscawana Lake Rd

1 Pickup

-  Go northeast on Oscawana Lake Rd 182 ft
-  Destination on the right



#3 - 7:02 AM - Stop / 450 Oscawana Lake Rd

1 Pickup

-  Go northeast on Oscawana Lake Rd 0.20 mi
-  Destination on the right

#4 - 7:03 AM - Stop / Oscawana Lake Rd & Sawmill Rd

3 Pickup

-  Go east on Oscawana Lake Rd toward Sawmill Rd 0.34 mi
-  Destination on the left



#5 - 7:05 AM - Stop / 507 Oscawana Lake Rd

2 Pickup

-  Go east on Oscawana Lake Rd 128 ft
-  Destination on the right



#6 - 7:05 AM - Stop / Oscawana Lake Rd & Barger Hill Rd

1 Pickup

-  Go east on Oscawana Lake Rd toward Barger Hill Rd 462 ft
-  Destination on the left

#7 - 7:06 AM - Stop / 517 Oscawana Lake Rd

1 Pickup

-  Go northeast on Oscawana Lake Rd toward Tinker Hill Rd 422 ft
-  Destination on the right

#8 - 7:07 AM - Stop / Oscawana Lake Rd & Doe Rd


7 Pickup

-  Go north on Oscawana Lake Rd toward Doe Dr 370 ft
-  Destination on the left

#9 - 7:08 AM - Stop / 535 Oscawana Lake Rd




1 Pickup

-  Go north on Oscawana Lake Rd 360 ft

 Destination on the right

#10 - 7:09 AM - Stop / 548 Oscawana Lake Rd

2 Pickup

-  Go north on Oscawana Lake Rd toward Twilight Ln 0.12 mi
-  Turn left on Hampton Rd 0.11 mi
-  Destination on the right

#11 - 7:10 AM - Stop / 26 Hampton Rd

4 Pickup

-  Go northwest on Hampton Rd 0.10 mi
-  Destination on the right

#12 - 7:12 AM - Stop / Rock Hill Rd & Hampton Rd

1 Pickup

-  Turn left on Eastern Rd 0.23 mi
-  Destination on the left



#13 - 7:13 AM - Stop / 91 Eastern Rd

2 Pickup

-  Go southwest on Eastern Rd 151 ft
-  Destination on the right

#14 - 7:14 AM - Stop / Eastern Rd & Woodleigh Rd

1 Pickup

-  Go southwest on Eastern Rd toward Woodleigh Rd 501 ft
-  Destination on the left

#15 - 7:14 AM - Stop / 119 Eastern Rd

5 Pickup

-  Go south on Eastern Rd 176 ft
-  Destination on the right





#16 - 7:16 AM - Stop / Eastern Rd & Evergreen Rd

3 Pickup

-  Go west on Eastern Rd toward Evergreen Rd 358 ft
-  Destination on the right


#17 - 7:17 AM - Stop / Eastern Rd & Lake Front Rd


1 Pickup

-  Turn left on Lake Front Rd 437 ft
-  Turn right at Sawmill Rd to stay on Lake Front Rd 0.40 mi
-  Turn right on Dunderberg Rd 0.16 mi
-  Destination on the right

#18 - 7:19 AM - Stop / 64 Dunderberg Road

1 Pickup

-  Go north on Dunderberg Rd toward Ramp 169 ft
-  Turn left at Noswal Park Rd to stay on Dunderberg Rd 78 ft

 Destination on the right

#19 - 7:20 AM - Stop / 78 Dunderberg Rd

2 Pickup

-  Go west on Dunderberg Rd toward Ramp 31 ft
-  Make sharp left on Ramp 176 ft
-  Bear right on Dunderberg Rd 115 ft
-  Destination on the right

#20 - 7:21 AM - Stop / 57 Dunderberg Road

1 Pickup

-  Go south on Dunderberg Rd toward Lake Front Rd 0.27 mi
-  Turn right on Oscawana Lake Rd 4.21 mi
-  Turn left on Peekskill Hollow Rd 0.92 mi
-  Turn right on HS/MS Bus Loop 0.10 mi
-  Turn right to stay on HS/MS Bus Loop 490 ft
-  Destination on the right

#21 - 7:37 AM - PVHS / 146 Peekskill Hollow Rd

41 Dropoff







Run - HM-5 PM

9/1/2022 - 6/23/2023
Mon, Tue, Wed, Thu, Fri

Driver: _____ Vehicle: HM-5
Time: 60 min Distance: 13.18 mi
Students: 41 / 41 Description: Wildwood Knolls

#1 - 2:30 PM - PVHS / 146 Peekskill Hollow Rd

41 Pickup

-  Go northwest on HS/MS Bus Loop 0.48 mi
-  Turn left on Peekskill Hollow Rd 0.92 mi
-  Turn right on Oscawana Lake Rd 4.21 mi
-  Turn left on Dunderberg Rd 0.32 mi
-  Turn left at Noswal Park Rd to stay on Dunderberg Rd 101 ft
-  Destination on the right


#2 - 2:56 PM - Stop / 78 Dunderberg Rd

2 Dropoff

-  Go west on Dunderberg Rd toward Ramp 8 ft
-  Make sharp left on Ramp 176 ft
-  Bear right on Dunderberg Rd 0.16 mi
-  Destination on the right

#3 - 2:58 PM - Stop / Dunderberg Rd & Lake Front Rd

3 Dropoff

-  Turn left on Lake Front Rd 0.40 mi
-  Turn left at Sawmill Rd to stay on Lake Front Rd 425 ft
-  Destination on the right

#4 - 3:00 PM - Stop / Eastern Rd & Lake Front Rd

1 Dropoff

-  Turn right on Eastern Rd 346 ft
-  Destination on the right

#5 - 3:01 PM - Stop / Eastern Rd & Evergreen Rd

3 Dropoff

-  Go north on Eastern Rd toward Evergreen Rd 188 ft
-  Destination on the right


#6 - 3:02 PM - Stop / 119 Eastern Rd

5 Dropoff

-  Go northeast on Eastern Rd 489 ft
-  Destination on the right

#7 - 3:03 PM - Stop / Eastern Rd & Woodleigh Rd


1 Dropoff

-  Go southwest on Woodleigh Rd 0.16 mi
-  Make sharp right on Cross Rd 295 ft

-  Continue on Eastern Rd 0.16 mi
-  Destination on the right


#8 - 3:05 PM - Stop / 91 Eastern Rd

2 Dropoff

-  Continue east on Eastern Rd 0.23 mi
-  Destination on the right


#9 - 3:06 PM - Stop / Rock Hill Rd & Hampton Rd

1 Dropoff

-  Go east on Rock Hill Rd 0.23 mi
-  Make sharp right on Oscawana Lake Rd 0.10 mi
-  Turn right on Hampton Rd 0.11 mi
-  Destination on the right

#10 - 3:08 PM - Stop / 26 Hampton Rd

4 Dropoff

-  Continue northwest on Hampton Rd 0.10 mi
-  Turn right on Rock Hill Rd 0.23 mi
-  Make sharp right on Oscawana Lake Rd 0.22 mi
-  Destination on the left

#11 - 3:10 PM - Stop / 548 Oscawana Lake Rd

2 Dropoff

-  Continue south on Oscawana Lake Rd 360 ft
-  Destination on the right

#12 - 3:11 PM - Stop / 535 Oscawana Lake Rd

1 Dropoff

-  Continue south on Oscawana Lake Rd 358 ft
-  Turn right on Doe Dr 0.21 mi
-  Make U-turn and go back on Doe Dr 0.21 mi
-  Destination on the right



#13 - 3:13 PM - Stop / Oscawana Lake Rd & Doe Rd

7 Dropoff

-  Turn right on Oscawana Lake Rd 435 ft
-  Destination on the right



#14 - 3:15 PM - Stop / 517 Oscawana Lake Rd

1 Dropoff

-  Go west on Oscawana Lake Rd toward Tinker Hill Rd 438 ft
-  Destination on the right








#15 - 3:15 PM - Stop / Oscawana Lake Rd & Barger Hill Rd

1 Dropoff

-  Go west on Oscawana Lake Rd toward Barger Hill Rd 153 ft
-  Destination on the right

#16 - 3:16 PM - Stop / 507 Oscawana Lake Rd

2 Dropoff

-  Continue west on Oscawana Lake Rd 0.34 mi
-  Make sharp right on Sawmill Rd 0.22 mi
-  Make sharp left on Southern Rd 0.13 mi
-  Turn right on Lake Front Rd 248 ft
-  Turn right on Sawmill Rd 267 ft
-  Turn right at Cross Rd to stay on Sawmill Rd 0.35 mi
-  Destination on the right

#17 - 3:20 PM - Stop / Oscawana Lake Rd & Sawmill Rd

3 Dropoff

-  Go southwest on Oscawana Lake Rd 0.20 mi
-  Destination on the left


#18 - 3:21 PM - Stop / 450 Oscawana Lake Rd

1 Dropoff

-  Go southwest on Oscawana Lake Rd 182 ft
-  Destination on the left

#19 - 3:22 PM - Stop / 446 Oscawana Lake Rd

1 Dropoff

-  Continue southwest on Oscawana Lake Rd 2.58 mi
-  Turn right on ES Bus Loop 311 ft
-  Destination on the right




#20 - 3:29 PM - Bus Garage / 171 Oscawana Lake Rd

Run - HM-6 AM

9/1/2022 - 6/23/2023
Mon, Tue, Wed, Thu, Fri



Driver: _____ Vehicle: HM-6
Time: 42 min Distance: 9.5 mi
Students: 45 / 45 Description: Columbus Ave/PV Market

#1 - 6:53 AM - Bus Garage / 171 Oscawana Lake Rd

-  Go east on ES Bus Loop toward Oscawana Lake Rd 311 ft
-  Turn left on Oscawana Lake Rd 2.18 mi
-  Destination on the right

#2 - 6:59 AM - Stop / Oscawana Lake Rd & Spruce Mountain Dr

2 Pickup

-  Go northeast on Oscawana Lake Rd toward Spruce Mountain Dr 0.27 mi
-  Destination on the right

#3 - 7:00 AM - Stop / 432 Oscawana Lake Rd

1 Pickup

-  Go east on Oscawana Lake Rd 40 ft
-  Destination on the left




#4 - 7:01 AM - Stop / 435 Oscawana Lake Rd

1 Pickup

-  Turn Around
-  Go southwest on Oscawana Lake Rd toward Cayuga Rd 0.39 mi
-  Destination on the right


#5 - 7:02 AM - Stop / Oscawana Lake Rd & Columbus Ave

8 Pickup

-  Go southwest on Oscawana Lake Rd toward Columbus Ave 0.21 mi
-  Make sharp right on Sunset Hill Rd 136 ft
-  Destination on the left

#6 - 7:05 AM - Stop / 5 Sunset Hill Rd

1 Pickup

-  Go north on Sunset Hill Rd toward Hilltop Dr 244 ft
-  Destination on the right



#7 - 7:05 AM - Stop / 16 Sunset Hill Rd

3 Pickup

-  Go north on Sunset Hill Rd 139 ft
-  Destination on the right

#8 - 7:06 AM - Stop / Sunset Hill Rd & Cedar Ledges

2 Pickup

-  Go northwest on Sunset Hill Rd toward Cedar Ledges 395 ft
-  Destination on the left

#9 - 7:07 AM - Stop / 35 Sunset Hill Rd

1 Pickup



Go north on Sunset Hill Rd
Destination on the right

142 ft

#10 - 7:08 AM - Stop / Sunset Hill Rd & Lee Ave

3 Pickup



Go northwest on Sunset Hill Rd toward Lee Ave
Destination on the right

0.17 mi

#11 - 7:09 AM - Stop / 78 Sunset Hill Rd

2 Pickup



Go west on Sunset Hill Rd toward Lakeview Dr
Destination on the right

523 ft

#12 - 7:10 AM - Stop / Sunset Hill Rd & Rose St

1 Pickup



Go west on Sunset Hill Rd toward Rose St
Turn right on Hudson View Dr
Destination on the left

153 ft

381 ft

#13 - 7:11 AM - Stop / 17 Hudson View Dr

1 Pickup



Go north on Hudson View Dr toward Canopus St
Destination on the left

520 ft

#14 - 7:11 AM - Stop / 35 Hudson View Dr

2 Pickup



Go north on Hudson View Dr
Destination on the right

208 ft

#15 - 7:12 AM - Stop / 44 Hudson View Dr

1 Pickup



Go north on Hudson View Dr toward Summit Ave
Turn right on Summit Ave
Turn right on Lakeview Dr
Destination on the right

181 ft

448 ft

285 ft

#16 - 7:13 AM - Stop / 39 Lakeview Dr

1 Pickup



Go south on Lakeview Dr
Destination on the right

52 ft

#17 - 7:14 AM - Stop / 37 Lakeview Dr

1 Pickup



Go south on Lakeview Dr
Destination on the left

171 ft

#18 - 7:14 AM - Stop / 34 Lakeview Dr

1 Pickup



Go south on Lakeview Dr toward Canopus St

26 ft

-  Turn right on Canopus St 234 ft
-  Turn left on James Dr 162 ft
-  Destination on the left

#19 - 7:15 AM - Stop / 22 James Dr

4 Pickup

-  Go south on James Dr toward Sunset Hill Rd 0.11 mi
-  Turn left on Sunset Hill Rd 234 ft
-  Turn left on Lakeview Dr 503 ft
-  Destination on the right

#20 - 7:17 AM - Stop / Lakeview Dr & Community Pl

2 Pickup

-  Turn right on Community Pl 92 ft
-  Destination on the left

#21 - 7:18 AM - Stop / 8 Community Pl

1 Pickup

-  Go east on Community Pl 47 ft
-  Destination on the right





#22 - 7:18 AM - Stop / 11 Community Pl

1 Pickup

-  Go east on Community Pl toward W Shore Dr 285 ft
-  Turn right on W Shore Dr 90 ft
-  Destination on the right






#23 - 7:19 AM - Stop / 21 W Shore Dr

1 Pickup

-  Go south on W Shore Dr toward Sunset Hill Rd 0.11 mi
-  Bear left on Sunset Hill Rd 0.30 mi
-  Turn right on Oscawana Lake Rd 117 ft
-  Destination on the right

#24 - 7:21 AM - Stop / 365 Oscawana Lake Rd

4 Pickup

-  Go south on Oscawana Lake Rd toward Cedar Dr 3.50 mi
-  Turn left on Peekskill Hollow Rd 0.92 mi
-  Turn right on HS/MS Bus Loop 0.10 mi
-  Turn right to stay on HS/MS Bus Loop 490 ft
-  Destination on the right

#25 - 7:35 AM - PVMS / 146 Peekskill Hollow Rd

45 Dropoff

Run - HM-6 PM

9/1/2022 - 6/23/2023

Mon, Tue, Wed, Thu, Fri

Driver: _____ Vehicle: HM-6
Time: 56 min Distance: 10.63 mi
Students: 45 / 45 Description: Columbus Ave/PV Market







#1 - 2:30 PM - PVMS / 146 Peekskill Hollow Rd

45 Pickup

-  Go northwest on HS/MS Bus Loop 0.48 mi
-  Turn left on Peekskill Hollow Rd 0.92 mi
-  Turn right on Oscawana Lake Rd 4.12 mi
-  Destination on the left



#2 - 2:56 PM - Stop / 435 Oscawana Lake Rd

1 Dropoff

-  Go northeast on Oscawana Lake Rd toward Dunderberg Rd 457 ft
-  Turn left on Dunderberg Rd 0.29 mi
-  Bear left on Ramp 176 ft
-  Make sharp right on Dunderberg Rd and immediately turn right on Dunderberg Rd 0.34 mi
-  Turn right on Oscawana Lake Rd 496 ft
-  Destination on the left



#3 - 2:59 PM - Stop / 432 Oscawana Lake Rd

1 Dropoff

-  Go southwest on Oscawana Lake Rd toward Cayuga Rd 0.26 mi
-  Destination on the right





#4 - 3:00 PM - Stop / Oscawana Lake Rd & Spruce Mountain Dr

2 Dropoff

-  Go southwest on Oscawana Lake Rd toward Spruce Mountain Dr 0.12 mi
-  Destination on the right

#5 - 3:01 PM - Stop / Oscawana Lake Rd & Columbus Ave

8 Dropoff

-  Go southwest on Oscawana Lake Rd toward Columbus Ave 0.21 mi
-  Make sharp right on Sunset Hill Rd 0.30 mi
-  Bear right on W Shore Dr 0.11 mi
-  Destination on the left

#6 - 3:04 PM - Stop / 21 W Shore Dr


1 Dropoff

-  Continue north on W Shore Dr 90 ft
-  Turn left on Community PI 285 ft
-  Destination on the left

#7 - 3:05 PM - Stop / 11 Community PI

1 Dropoff

-  Continue west on Community PI 47 ft

 Destination on the right

#8 - 3:05 PM - Stop / 8 Community Pl

1 Dropoff

 Continue west on Community Pl 92 ft
 Destination on the right


#9 - 3:06 PM - Stop / Lakeview Dr & Community Pl

2 Dropoff

 Go south on Lakeview Dr 516 ft
 Turn right on Sunset Hill Rd 234 ft
 Turn right on James Dr 0.11 mi
 Destination on the right


#10 - 3:07 PM - Stop / 22 James Dr

4 Dropoff

 Continue north on James Dr 162 ft
 Turn right on Canopus St 234 ft
 Turn left on Lakeview Dr 26 ft
 Destination on the right

#11 - 3:09 PM - Stop / 34 Lakeview Dr

1 Dropoff

 Go north on Lakeview Dr 171 ft
 Destination on the left

#12 - 3:10 PM - Stop / 37 Lakeview Dr

1 Dropoff

 Go north on Lakeview Dr 52 ft
 Destination on the left

#13 - 3:10 PM - Stop / 39 Lakeview Dr

1 Dropoff

 Continue north on Lakeview Dr 285 ft
 Turn left on Summit Ave 448 ft
 Turn left on Hudson View Dr 181 ft
 Destination on the left

#14 - 3:11 PM - Stop / 44 Hudson View Dr

1 Dropoff

 Continue south on Hudson View Dr 208 ft
 Destination on the right

#15 - 3:12 PM - Stop / 35 Hudson View Dr

2 Dropoff

 Continue south on Hudson View Dr 520 ft
 Destination on the right

#16 - 3:13 PM - Stop / 17 Hudson View Dr

1 Dropoff



Continue south on Hudson View Dr

381 ft

Turn left on Sunset Hill Rd

140 ft

Destination on the right

#17 - 3:14 PM - Stop / Sunset Hill Rd & Rose St

1 Dropoff



Go east on Sunset Hill Rd toward Rose St

0.10 mi

Destination on the left

#18 - 3:14 PM - Stop / 78 Sunset Hill Rd

2 Dropoff



Go southeast on Sunset Hill Rd toward Dusty Ln

0.16 mi

Destination on the right

#19 - 3:15 PM - Stop / Sunset Hill Rd & Lee Ave

3 Dropoff



Go south on Sunset Hill Rd toward Lee Ave

167 ft

Destination on the right

#20 - 3:16 PM - Stop / 35 Sunset Hill Rd

1 Dropoff



Continue southeast on Sunset Hill Rd

382 ft

Destination on the right

#21 - 3:17 PM - Stop / Sunset Hill Rd & Cedar Ledges

2 Dropoff



Go southeast on Sunset Hill Rd toward Cedar Ledges

164 ft

Destination on the left

#22 - 3:18 PM - Stop / 16 Sunset Hill Rd

3 Dropoff



Go south on Sunset Hill Rd toward Hilltop Dr

244 ft

Destination on the right

#23 - 3:19 PM - Stop / 5 Sunset Hill Rd

1 Dropoff



Go southeast on Sunset Hill Rd toward Oscawana Lake Rd

136 ft

Turn right on Oscawana Lake Rd

117 ft

Destination on the right

#24 - 3:19 PM - Stop / 365 Oscawana Lake Rd

4 Dropoff



Go southwest on Oscawana Lake Rd toward Cedar Dr

1.83 mi

Turn right on ES Bus Loop

311 ft

Destination on the right

#25 - 3:26 PM - Bus Garage / 171 Oscawana Lake Rd




Run - HM-7 AM

9/1/2022 - 6/23/2023
Mon, Tue, Wed, Thu, Fri

Driver: Viveros, Jaime
Time: 47 min
Students: 65 / 65



Vehicle: HM-7
Distance: 8.64 mi
Description: Oscawana/Santos/Spruce Knolls

#1 - 6:52 AM - Bus Garage / 171 Oscawana Lake Rd

-  Go east on ES Bus Loop toward Oscawana Lake Rd 311 ft
-  Turn left on Oscawana Lake Rd 0.60 mi
-  Destination on the right



#2 - 6:54 AM - Stop / 240 Oscawana Lake Rd

2 Pickup

-  Go north on Oscawana Lake Rd toward Cimarron Rd / Church Rd 0.34 mi
-  Destination on the right




#3 - 6:56 AM - Stop / 274 Oscawana Lake Rd

2 Pickup

-  Go northeast on Oscawana Lake Rd toward Spruce Knolls 0.51 mi
-  Destination on the right

#4 - 6:58 AM - Stop / 326 Oscawana Lake Rd

1 Pickup

-  Go northeast on Oscawana Lake Rd toward Cherry Ln 282 ft
-  Turn right on Cherry Ln 156 ft
-  Destination on the right

#5 - 6:58 AM - Stop / Cherry Ln & Homesdale Rd

3 Pickup

-  Go southeast on Cherry Ln toward Homesdale Rd 86 ft
-  Destination on the right


#6 - 6:59 AM - Stop / 3 Cherry Ln

2 Pickup

-  Go east on Cherry Ln toward Apple Ln 0.21 mi
-  Destination on the left

#7 - 7:00 AM - Stop / 22 Cherry Ln

2 Pickup

-  Go east on Cherry Ln 350 ft
-  Turn right to stay on Cherry Ln 290 ft
-  Turn right to stay on Cherry Ln 0.32 mi
-  Turn right on Oscawana Lake Rd 243 ft
-  Turn left on Cedar Dr 368 ft
-  Turn left on Mountain View Rd 0.11 mi
-  Destination on the right

#8 - 7:03 AM - Stop / Mountain View Rd & Ridge Ave

5 Pickup



Go west on Mountain View Rd toward Ridge Ave
Destination on the left

256 ft

#9 - 7:05 AM - Stop / 31 Mountain View Rd

3 Pickup



Go west on Mountain View Rd
Destination on the right

205 ft

#10 - 7:05 AM - Stop / Mountain View Rd & West Ave

2 Pickup



Turn right on West Ave
Destination on the right

0.14 mi

#11 - 7:07 AM - Stop / 32 West Ave

1 Pickup



Go north on West Ave
Destination on the right

194 ft

#12 - 7:07 AM - Stop / 36 West Ave

1 Pickup



Go north on West Ave
Destination on the right

254 ft

#13 - 7:08 AM - Stop / Starview Ave & West Ave

3 Pickup



Bear right on Starview Ave
Destination on the right

421 ft

#14 - 7:09 AM - Stop / Starview Ave & Ridge Ave

2 Pickup



Go east on Starview Ave toward Ridge Ave
Destination on the right

345 ft

#15 - 7:10 AM - Stop / 49 Starview Ave

4 Pickup



Go southeast on Starview Ave
Destination on the right

0.17 mi

#16 - 7:11 AM - Stop / Starview Ave & Lookout Pass

4 Pickup



Turn right on Lookout Pass
Turn right on Hilltop Dr
Turn left on Cedar Dr
Destination on the right

0.12 mi

427 ft

482 ft


#17 - 7:13 AM - Stop / Cedar Dr & Hickory Ln

2 Pickup



Go south on Cedar Dr toward Hickory Ln

113 ft

-  Turn right on Oscawana Lake Rd 0.14 mi
-  Turn right on Spruce Knolls 313 ft
-  Destination on the right

#18 - 7:14 AM - Stop / 73 Spruce Knls

1 Pickup

-  Go west on Spruce Knolls 0.11 mi
-  Destination on the right

#19 - 7:15 AM - Stop / 61 Spruce Knls

1 Pickup

-  Go west on Spruce Knolls 363 ft
-  Destination on the right

#20 - 7:16 AM - Stop / 51 Spruce Knls

2 Pickup

-  Go south on Spruce Knolls 241 ft
-  Destination on the right

#21 - 7:17 AM - Stop / 39 Spruce Knls

2 Pickup

-  Go southeast on Spruce Knolls 366 ft
-  Turn left to stay on Spruce Knolls 22 ft
-  Destination on the left




#22 - 7:18 AM - Stop / Spruce Knolls & Knolls Rd

3 Pickup

-  Go east on Spruce Knolls 362 ft
-  Destination on the right

#23 - 7:19 AM - Stop / 5 Spruce Knls

1 Pickup

-  Go east on Spruce Knolls toward Oscawana Lake Rd 255 ft
-  Turn right on Oscawana Lake Rd 119 ft
-  Destination on the right




#24 - 7:19 AM - Stop / 313 Oscawana Lake Rd

1 Pickup

-  Go south on Oscawana Lake Rd 0.17 mi
-  Destination on the right

#25 - 7:20 AM - Stop / 295 Oscawana Lake Rd

4 Pickup


-  Go southwest on Oscawana Lake Rd toward Canopus Hollow Rd 0.85 mi
-  Turn right on Cranberry Pond Rd and immediately turn right on Cranberry Pond Rd 410 ft
-  Destination on the left

#26 - 7:24 AM - Stop / 6 Cranberry Pond Rd

2 Pickup




 Go northwest on Cranberry Pond Rd 488 ft

 Destination on the right

#27 - 7:25 AM - Stop / 16 Cranberry Pond Rd

4 Pickup


 Go southwest on Cranberry Pond Rd 239 ft

 Destination on the right

#28 - 7:26 AM - Stop / 24 Cranberry Pond Rd

1 Pickup


 Go southwest on Cranberry Pond Rd 0.13 mi

 Destination on the right

#29 - 7:27 AM - Stop / Cranberry Pond Rd & Wildflower Ln

2 Pickup


 Turn left on Wildflower Ln 0.10 mi


 Destination on the left

#30 - 7:28 AM - Stop / 2 Wildflower Ln

1 Pickup


 Go northeast on Wildflower Ln toward Cranberry Pond Rd 21 ft

 Turn right on Cranberry Pond Rd and immediately turn right on Oscawana Lake Rd 0.18 mi

 Destination on the right

#31 - 7:29 AM - Stop / 193 Oscawana Lake Rd


1 Pickup

 Go south on Oscawana Lake Rd toward Kramers Pond Rd 1.83 mi

 Turn left on Peekskill Hollow Rd 0.92 mi

 Turn right on HS/MS Bus Loop 0.10 mi

 Turn right to stay on HS/MS Bus Loop 490 ft

 Destination on the right

#32 - 7:38 AM - PVMS / 146 Peekskill Hollow Rd

65 Dropoff

Run - HM-7 PM

9/1/2022 - 6/23/2023

Driver: Viveros, Jaime

Vehicle: HM-7

Mon, Tue, Wed, Thu, Fri

Time: 1 hr 1 min





Distance: 9.01 mi

Students: 64 / 62

Description: Oscawana/Santos/Spruce Knolls




#1 - 2:30 PM - PVMS / 146 Peekskill Hollow Rd

63 Pickup

-  Go northwest on HS/MS Bus Loop toward Peekskill Hollow Rd 0.48 mi
-  Turn left on Peekskill Hollow Rd 0.92 mi
-  Turn right on Oscawana Lake Rd 1.83 mi
-  Destination on the left

#2 - 2:53 PM - Stop / 193 Oscawana Lake Rd

1 Dropoff

-  Continue north on Oscawana Lake Rd 0.15 mi
-  Turn left on Cranberry Pond Rd and immediately turn left on Wildflower Ln 169 ft
-  Destination on the right

#3 - 2:54 PM - Stop / 2 Wildflower Ln

1 Dropoff

-  Go southwest on Wildflower Ln 0.10 mi
-  Destination on the right


#4 - 2:55 PM - Stop / Cranberry Pond Rd & Wildflower Ln

2 Dropoff

-  Go northeast on Cranberry Pond Rd 0.13 mi
-  Destination on the left

#5 - 2:56 PM - Stop / 24 Cranberry Pond Rd

1 Dropoff

-  Continue northeast on Cranberry Pond Rd 239 ft
-  Destination on the left




#6 - 2:57 PM - Stop / 16 Cranberry Pond Rd

3 Dropoff

-  Go southeast on Cranberry Pond Rd 488 ft
-  Destination on the right

#7 - 2:58 PM - Stop / 6 Cranberry Pond Rd

2 Dropoff

-  Continue southwest on Cranberry Pond Rd 263 ft
-  Turn left on Cranberry Pond Rd and immediately turn left on Oscawana Lake Rd 0.88 mi
-  Destination on the left

#8 - 3:01 PM - Stop / 295 Oscawana Lake Rd

4 Dropoff

-  Continue north on Oscawana Lake Rd 0.17 mi
-  Destination on the left

#9 - 3:02 PM - Stop / 313 Oscawana Lake Rd

1 Dropoff

-  Continue north on Oscawana Lake Rd 119 ft
-  Turn left on Spruce Knolls 255 ft
-  Destination on the left

#10 - 3:03 PM - Stop / 5 Spruce Knls

1 Dropoff

-  Continue west on Spruce Knolls 362 ft
-  Destination on the right

#11 - 3:04 PM - Stop / Spruce Knolls & Knolls Rd

3 Dropoff

-  Continue west on Spruce Knolls 22 ft
-  Turn right to stay on Spruce Knolls 366 ft
-  Destination on the left

#12 - 3:05 PM - Stop / 39 Spruce Knls

2 Dropoff

-  Go north on Spruce Knolls 241 ft
-  Destination on the left

#13 - 3:06 PM - Stop / 51 Spruce Knls

2 Dropoff

-  Go east on Spruce Knolls 363 ft
-  Destination on the left




#14 - 3:06 PM - Stop / 61 Spruce Knls

1 Dropoff

-  Go east on Spruce Knolls 0.11 mi
-  Destination on the left




#15 - 3:07 PM - Stop / 73 Spruce Knls

1 Dropoff

-  Go south on Spruce Knolls toward Oscawana Lake Rd 313 ft
-  Turn left on Oscawana Lake Rd 216 ft
-  Destination on the right

#16 - 3:08 PM - Stop / 326 Oscawana Lake Rd


1 Dropoff

-  Go northeast on Oscawana Lake Rd toward Cherry Ln 526 ft
-  Turn left on Cedar Dr 89 ft
-  Destination on the right

#17 - 3:09 PM - Stop / Cedar Dr & Hickory Ln



2 Dropoff

-  Go north on Cedar Dr toward Hickory Ln 507 ft
-  Turn right on Hilltop Dr 0.23 mi

 Turn left on Starview Ave 305 ft
 Destination on the right

#18 - 3:11 PM - Stop / Starview Ave & Lookout Pass

4 Dropoff

 Go northwest on Starview Ave toward Lookout Pass 0.17 mi
 Destination on the left


#19 - 3:12 PM - Stop / 49 Starview Ave

3 Dropoff

 Continue west on Starview Ave 333 ft
 Destination on the right

#20 - 3:13 PM - Stop / Starview Ave & Ridge Ave

2 Dropoff

 Continue southwest on Starview Ave 433 ft
 Destination on the right

#21 - 3:14 PM - Stop / Starview Ave & West Ave

2 Dropoff

 Bear left on West Ave 266 ft
 Destination on the left

#22 - 3:15 PM - Stop / 36 West Ave

1 Dropoff

 Go south on West Ave 194 ft
 Destination on the left

#23 - 3:16 PM - Stop / 32 West Ave

2 Dropoff

 Go south on West Ave 0.13 mi
 Destination on the right

#24 - 3:17 PM - Stop / Mountain View Rd & West Ave






2 Dropoff

 Turn left on Mountain View Rd 449 ft
 Destination on the right

#25 - 3:18 PM - Stop / Mountain View Rd & Ridge Ave


7 Dropoff

1 Pickup

 Go east on Mountain View Rd toward Ridge Ave 0.11 mi
 Turn right on Cedar Dr 368 ft
 Turn right on Oscawana Lake Rd 243 ft
 Turn left on Cherry Ln 156 ft
 Destination on the right

#26 - 3:20 PM - Stop / Cherry Ln & Homesdale Rd

3 Dropoff

 Go southeast on Cherry Ln toward Homesdale Rd 86 ft



Destination on the right

#27 - 3:21 PM - Stop / 3 Cherry Ln

2 Dropoff



Go east on Cherry Ln toward Apple Ln

0.21 mi



Destination on the left

#28 - 3:22 PM - Stop / 22 Cherry Ln

2 Dropoff



Go east on Cherry Ln

350 ft



Turn right to stay on Cherry Ln

290 ft



Turn right to stay on Cherry Ln

0.32 mi



Turn left on Oscawana Lake Rd

0.56 mi



Destination on the left

#29 - 3:26 PM - Stop / 274 Oscawana Lake Rd

2 Dropoff



Continue south on Oscawana Lake Rd

0.34 mi



Destination on the left

#30 - 3:27 PM - Stop / 240 Oscawana Lake Rd

2 Dropoff



Continue south on Oscawana Lake Rd

0.60 mi



Turn right on ES Bus Loop

311 ft



Destination on the right




#31 - 3:30 PM - Bus Garage / 171 Oscawana Lake Rd

Run - HM-8 AM

9/1/2022 - 6/23/2023
Mon, Tue, Wed, Thu, Fri

Driver: _____ Vehicle: HM-8
Time: 41 min Distance: 10.1 mi
Students: 33 / 33 Description: Horton/Sprout Brook/Cimarron

#1 - 6:54 AM - Bus Garage / 171 Oscawana Lake Rd

-  Go east on ES Bus Loop toward Oscawana Lake Rd 311 ft
-  Turn left on Oscawana Lake Rd 0.83 mi
-  Turn left on Canopus Hollow Rd 0.99 mi
-  Turn left on Horton Hollow Rd 0.20 mi
-  Destination on the right


#2 - 7:01 AM - Stop / 73 Horton Hollow Rd

1 Pickup

-  Go south on Horton Hollow Rd 0.21 mi
-  Destination on the left

#3 - 7:02 AM - Stop / 48 Horton Hollow Rd

3 Pickup

-  Go southwest on Horton Hollow Rd 0.11 mi
-  Destination on the right




#4 - 7:03 AM - Stop / 37 Horton Hollow Rd

2 Pickup

-  Go south on Horton Hollow Rd 0.19 mi
-  Destination on the right

#5 - 7:04 AM - Stop / 15 Horton Hollow Rd

2 Pickup

-  Go southwest on Horton Hollow Rd toward Sprout Brook Rd / Cimarron Rd 0.14 mi
-  Turn right on Sprout Brook Rd 0.36 mi
-  Destination on the right


#6 - 7:06 AM - Stop / 701 Sprout Brook Rd

1 Pickup

-  Continue south on Sprout Brook Rd 0.16 mi
-  Destination on the right



#7 - 7:07 AM - Stop / 683 Sprout Brook Rd

1 Pickup

-  Go south on Sprout Brook Rd 0.26 mi
-  Destination on the right

#8 - 7:08 AM - Stop / 653 Sprout Brook Rd

1 Pickup

-  Go southwest on Sprout Brook Rd toward Indian Lake Rd 0.57 mi
-  Destination on the right

#9 - 7:10 AM - Stop / Sprout Brook Rd & Red Oak Ln

1 Pickup

-  Make sharp right on Red Oak Ln 0.17 mi
-  Turn right to stay on Red Oak Ln 183 ft
-  Turn right to stay on Red Oak Ln 0.17 mi
-  Make sharp left on Sprout Brook Rd 0.17 mi
-  Destination on the right

#10 - 7:12 AM - Stop / 608 Sprout Brook Rd

3 Pickup

-  Continue northeast on Sprout Brook Rd 314 ft
-  Destination on the right



#11 - 7:13 AM - Stop / 618 Sprout Brook Rd

1 Pickup

-  Continue northeast on Sprout Brook Rd 0.11 mi
-  Destination on the right

#12 - 7:14 AM - Stop / 630 Sprout Brook Rd

2 Pickup

-  Go northeast on Sprout Brook Rd toward Indian Lake Rd 0.21 mi
-  Destination on the right

#13 - 7:15 AM - Stop / 652 Sprout Brook Rd

1 Pickup

-  Continue northeast on Sprout Brook Rd 306 ft
-  Destination on the right

#14 - 7:16 AM - Stop / 658 Sprout Brook Rd

1 Pickup

-  Continue northeast on Sprout Brook Rd 305 ft
-  Destination on the right


#15 - 7:16 AM - Stop / 664 Sprout Brook Rd

1 Pickup

-  Continue north on Sprout Brook Rd 89 ft
-  Destination on the right

#16 - 7:17 AM - Stop / 668 Sprout Brook Rd

2 Pickup

-  Continue north on Sprout Brook Rd 0.16 mi
-  Destination on the right

#17 - 7:18 AM - Stop / 684 Sprout Brook Rd

1 Pickup

-  Go north on Sprout Brook Rd 490 ft
-  Destination on the right

#18 - 7:19 AM - Stop / 694 Sprout Brook Rd

2 Pickup



Continue north on Sprout Brook Rd

95 ft

Destination on the right

#19 - 7:19 AM - Stop / 696 Sprout Brook Rd

2 Pickup



Continue northeast on Sprout Brook Rd

0.11 mi

Destination on the right

#20 - 7:20 AM - Stop / 708 Sprout Brook Rd

1 Pickup



Continue northeast on Sprout Brook Rd

265 ft

Destination on the right

#21 - 7:21 AM - Stop / 714 Sprout Brook Rd

1 Pickup



Go northeast on Sprout Brook Rd toward Camp Collins Rd

0.24 mi

Continue on Cimarron Rd

0.31 mi

Destination on the left

#22 - 7:23 AM - Stop / 56 Cimarron Rd

2 Pickup



Go southeast on Cimarron Rd

0.22 mi

Destination on the right

#23 - 7:24 AM - Stop / 27 Cimarron Rd

1 Pickup



Go southeast on Cimarron Rd toward Oscawana Lake Rd / Church Rd

0.25 mi

Turn right on Oscawana Lake Rd

2.39 mi

Turn left on Peekskill Hollow Rd

0.92 mi

Turn right on HS/MS Bus Loop

0.10 mi

Turn right to stay on HS/MS Bus Loop

490 ft

Destination on the right

#24 - 7:36 AM - PVHS / 146 Peekskill Hollow Rd

33 Dropoff






Run - HM-8 PM

9/1/2022 - 6/23/2023
Mon, Tue, Wed, Thu, Fri

Driver: _____ Vehicle: HM-8
Time: 50 min Distance: 10.38 mi
Students: 33 / 33 Description: Horton/Sprout Brook/Cimarron

#1 - 2:30 PM - PVHS / 146 Peekskill Hollow Rd

33 Pickup

-  Go northwest on HS/MS Bus Loop toward Peekskill Hollow Rd 0.48 mi
-  Turn left on Peekskill Hollow Rd 0.92 mi
-  Turn right on Oscawana Lake Rd 2.39 mi
-  Turn left on Cimarron Rd 0.25 mi
-  Destination on the left

#2 - 2:50 PM - Stop / 27 Cimarron Rd

1 Dropoff

-  Go northwest on Cimarron Rd 0.22 mi
-  Destination on the right

#3 - 2:51 PM - Stop / 56 Cimarron Rd

2 Dropoff

-  Continue west on Cimarron Rd 0.31 mi
-  Continue on Sprout Brook Rd 0.24 mi
-  Destination on the left

#4 - 2:53 PM - Stop / 714 Sprout Brook Rd

1 Dropoff

-  Continue southwest on Sprout Brook Rd 265 ft
-  Destination on the left

#5 - 2:54 PM - Stop / 708 Sprout Brook Rd

1 Dropoff

-  Continue southwest on Sprout Brook Rd 0.11 mi
-  Destination on the left

#6 - 2:54 PM - Stop / 696 Sprout Brook Rd

2 Dropoff

-  Continue south on Sprout Brook Rd 95 ft
-  Destination on the left

#7 - 2:55 PM - Stop / 694 Sprout Brook Rd

2 Dropoff

-  Continue south on Sprout Brook Rd 490 ft
-  Destination on the left

#8 - 2:56 PM - Stop / 684 Sprout Brook Rd

1 Dropoff

-  Go south on Sprout Brook Rd 0.16 mi
-  Destination on the left

#9 - 2:57 PM - Stop / 668 Sprout Brook Rd

2 Dropoff



Continue south on Sprout Brook Rd

89 ft

Destination on the left

#10 - 2:58 PM - Stop / 664 Sprout Brook Rd

1 Dropoff



Continue southwest on Sprout Brook Rd

305 ft

Destination on the left

#11 - 2:58 PM - Stop / 658 Sprout Brook Rd

1 Dropoff



Continue southwest on Sprout Brook Rd

306 ft

Destination on the left

#12 - 2:59 PM - Stop / 652 Sprout Brook Rd

1 Dropoff



Continue southwest on Sprout Brook Rd

0.21 mi

Destination on the left

#13 - 3:00 PM - Stop / 630 Sprout Brook Rd

2 Dropoff



Continue southwest on Sprout Brook Rd

0.11 mi

Destination on the left

#14 - 3:01 PM - Stop / 618 Sprout Brook Rd

1 Dropoff



Continue southwest on Sprout Brook Rd

314 ft

Destination on the left

#15 - 3:01 PM - Stop / 608 Sprout Brook Rd

3 Dropoff



Continue southwest on Sprout Brook Rd

0.17 mi

Destination on the right

#16 - 3:03 PM - Stop / Sprout Brook Rd & Red Oak Ln

1 Dropoff



Make sharp right on Red Oak Ln

0.17 mi

Turn right to stay on Red Oak Ln

183 ft

Turn right to stay on Red Oak Ln

0.17 mi

Make sharp left on Sprout Brook Rd

0.57 mi

Destination on the left

#17 - 3:06 PM - Stop / 653 Sprout Brook Rd

1 Dropoff



Go north on Sprout Brook Rd

0.26 mi

Destination on the left

#18 - 3:07 PM - Stop / 683 Sprout Brook Rd

1 Dropoff



Go north on Sprout Brook Rd
Destination on the left

0.16 mi

#19 - 3:08 PM - Stop / 701 Sprout Brook Rd

1 Dropoff



Continue northeast on Sprout Brook Rd
Turn left on Horton Hollow Rd
Destination on the left

0.36 mi

0.14 mi

#20 - 3:10 PM - Stop / 15 Horton Hollow Rd

2 Dropoff



Continue north on Horton Hollow Rd
Destination on the left

0.19 mi

#21 - 3:11 PM - Stop / 37 Horton Hollow Rd

2 Dropoff



Go northeast on Horton Hollow Rd
Destination on the right

0.11 mi

#22 - 3:12 PM - Stop / 48 Horton Hollow Rd

3 Dropoff



Continue north on Horton Hollow Rd
Destination on the left

0.21 mi

#23 - 3:13 PM - Stop / 73 Horton Hollow Rd

1 Dropoff



Continue northeast on Horton Hollow Rd
Turn right on Canopus Hollow Rd
Turn right on Oscawana Lake Rd
Turn right on ES Bus Loop
Destination on the right

0.20 mi

0.99 mi

0.83 mi

311 ft

#24 - 3:20 PM - Bus Garage / 171 Oscawana Lake Rd

Student List for Run HM-8 PM

Aguayo, Grayson	PVES	6	General Ed Transportation Mon,Tue,Wed,Thu,Fri
701 Sprout Brook Road, Putnam Valley, NY 10579			
Bryan, Emma	PVMS	8	General Ed Transportation Mon,Tue,Wed,Thu,Fri
708 Sprout Brook Road, Putnam Valley, NY 10579			
Carraturo, Marisa	PVHS	11	General Ed Transportation Mon,Tue,Wed,Thu,Fri
669 Sprout Brook Road, Putnam Valley, NY 10579			
Carravone, Mikayla	PVMS	10	General Ed Transportation Mon,Tue,Wed,Thu,Fri
48 Horton Hollow Road, Putnam Valley, NY 10579			
Craane, Hayley	PVHS	11	General Ed Transportation Mon,Tue,Wed,Thu,Fri
608 Sprout Brook Road, Putnam Valley, NY 10579			
Craane, Leah	PVES	6	General Ed Transportation Mon,Tue,Wed,Thu,Fri
608 Sprout Brook Road, Putnam Valley, NY 10579			
Craane, Liam	PVMS	7	General Ed Transportation Mon,Tue,Wed,Thu,Fri
608 Sprout Brook Road, Putnam Valley, NY 10579			
Cross, Andrew	PVES	6	General Ed Transportation Mon,Tue,Wed,Thu,Fri
56 Cimarron Road, Putnam Valley, NY 10579			
Cross, Robert	JFK	12	General Ed Transportation Mon,Tue,Wed,Thu,Fri
56 Cimarron Road, Putnam Valley, NY 10579			
Duraes, Jonathan	PVHS	11	General Ed Transportation Mon,Tue,Wed,Thu,Fri
73 Horton Hollow Road, Putnam Valley, NY 10579			
Flanagan, John	PVHS	12	General Ed Transportation Mon,Tue,Wed,Thu,Fri
696 Sprout Brook Road, Putnam Valley, NY 10579			
Flanagan, Katelyn	PVMS	10	General Ed Transportation Mon,Tue,Wed,Thu,Fri
696 Sprout Brook Road, Putnam Valley, NY 10579			
Gallelo, Christopher	PVHS	12	General Ed Transportation Mon,Tue,Wed,Thu,Fri
630 Sprout Brook Road, Putnam Valley, NY 10579			
Gallelo, Francesca	PVMS	7	General Ed Transportation Mon,Tue,Wed,Thu,Fri
630 Sprout Brook Road, Putnam Valley, NY 10579			
Granchelli, Brianna	PVHS	12	General Ed Transportation Mon,Tue,Wed,Thu,Fri
668 Sprout Brook Road, Putnam Valley, NY 10579			
Green, Kayla Natalee	PVMS	8	General Ed Transportation Mon,Tue,Wed,Thu,Fri
653 Sprout Brook Rd, Putnam Valley, NY 10579			
Griffin, Justine	PVHS	11	General Ed Transportation Mon,Tue,Wed,Thu,Fri
508 Sprout Brook Road, Putnam Valley, NY 10579			
Grossbach, Alan	PVMS	8	General Ed Transportation Mon,Tue,Wed,Thu,Fri
46 Horton Hollow Road, Putnam Valley, NY 10579			

Grossbach, Joshua 46 Horton Hollow Road, Putnam Valley, NY 10579	PVES	6	General Ed Transportation Mon,Tue,Wed,Thu,Fri
Kirkland, Caleb 27 Cimarron Rd, Putnam Valley, NY 10579	PVMS	10	General Ed Transportation Mon,Tue,Wed,Thu,Fri
Levy, Ian 654 Sprout Brooke Road, Putnam Valley, NY 10579	PVMS	8	General Ed Transportation Mon,Tue,Wed,Thu,Fri
Liberatore, Joseph 683 Sprout Brook Road, Putnam Valley, NY 10579	PVMS	10	General Ed Transportation Mon,Tue,Wed,Thu,Fri
Morlock, Cameron 684 Sprout Brook Road, Putnam Valley, NY 10579	PVHS	11	General Ed Transportation Mon,Tue,Wed,Thu,Fri
Porco, Anthony 15 Horton Hollow Road, Putnam Valley, NY 10579	PVMS	9	General Ed Transportation Mon,Tue,Wed,Thu,Fri
Porco, Michael 15 Horton Hollow Road, Putnam Valley, NY 10579	PVMS	9	General Ed Transportation Mon,Tue,Wed,Thu,Fri
Raimo, Angelina 37 Horton Hollow Road, Putnam Valley, NY 10579	PVMS	9	General Ed Transportation Mon,Tue,Wed,Thu,Fri
Raimo, Derek 37 Horton Hollow Road, Putnam Valley, NY 10579	PVHS	11	General Ed Transportation Mon,Tue,Wed,Thu,Fri
Robertson, Lucas 714 Sprout Brook Road, Putnam Valley, NY 10579	PVMS	8	General Ed Transportation Mon,Tue,Wed,Thu,Fri
Sanchez Pena, Miguel 658 Sprout Brook Rd, Putnam Valley, NY 10579	PVMS	10	General Ed Transportation Mon,Tue,Wed,Thu,Fri
Shillingford, Nathaniel 664 Sprout Brook Road, Putnam Valley, NY 10579	PVHS	11	General Ed Transportation Mon,Tue,Wed,Thu,Fri
Sirico, Angelo 618 Sprout Brook Road, Putnam Valley, NY 10579	PVHS	11	General Ed Transportation Mon,Tue,Wed,Thu,Fri
Sposato, Miranda 694 Sprout Brook Road, Putnam Valley, NY 10579	PVHS	12	General Ed Transportation Mon,Tue,Wed,Thu,Fri
Sposato, Samuel 694 Sprout Brook Road, Putnam Valley, NY 10579	PVMS	9	General Ed Transportation Mon,Tue,Wed,Thu,Fri





Run - HM-9 AM

9/1/2022 - 6/23/2023

Mon, Tue, Wed, Thu, Fri





Driver: _____ Vehicle: HM-9
Time: 42 min Distance: 8.51 mi
Students: 55 / 57 Description: Canopus/Church/Lincoln

#1 - 6:57 AM - Bus Garage / 171 Oscawana Lake Rd

-  Go east on ES Bus Loop toward Oscawana Lake Rd 311 ft
-  Turn left on Oscawana Lake Rd 0.83 mi
-  Turn left on Canopus Hollow Rd 0.79 mi
-  Destination on the right

#2 - 7:03 AM - Stop / 80 Canopus Hollow Rd

1 Pickup

-  Go northwest on Canopus Hollow Rd toward Horton Hollow Rd 0.51 mi
-  Bear right on Ramp 98 ft
-  Make sharp left on Sunset Hill Rd and immediately make sharp left on Canopus Hollow Rd 0.76 mi
-  Destination on the right



#3 - 7:07 AM - Stop / 59 Canopus Hollow Rd

1 Pickup

-  Go south on Canopus Hollow Rd 0.16 mi
-  Destination on the right





#4 - 7:07 AM - Stop / Fawn Run & Canopus Hollow Rd

4 Pickup

-  Go south on Canopus Hollow Rd toward Fawn Run 0.25 mi
-  Destination on the right

#5 - 7:09 AM - Stop / 17 Canopus Hollow Rd

2 Pickup

-  Go southeast on Canopus Hollow Rd toward Oscawana Lake Rd 0.17 mi
-  Turn right on Oscawana Lake Rd 0.11 mi
-  Turn left on Church Rd 0.11 mi
-  Destination on the left


#6 - 7:11 AM - Stop / 370 Church Rd

2 Pickup

-  Go east on Church Rd 0.12 mi
-  Destination on the left

#7 - 7:12 AM - Stop / 356 Church Rd

1 Pickup

-  Go northeast on Church Rd toward Lincoln Rd 0.25 mi
-  Turn right on Lincoln Rd 0.18 mi
-  Destination on the right

#8 - 7:13 AM - Stop / 20 Lincoln Rd

2 Pickup



Go south on Lincoln Rd
Destination on the right

168 ft

#9 - 7:14 AM - Stop / 22 Lincoln Rd

2 Pickup



Go southwest on Lincoln Rd
Destination on the right

0.23 mi

#10 - 7:15 AM - Stop / 57 Lincoln Rd

2 Pickup



Go southeast on Lincoln Rd
Destination on the left

245 ft

#11 - 7:16 AM - Stop / 54 Lincoln Rd

4 Pickup



Go northeast on Lincoln Rd
Destination on the right

0.17 mi

#12 - 7:18 AM - Stop / 33 Lincoln Rd

3 Pickup



Go north on Lincoln Rd
Destination on the right

318 ft

#13 - 7:19 AM - Stop / 27 Lincoln Rd

1 Pickup



Go north on Lincoln Rd toward Church Rd
Turn right on Church Rd
Destination on the right

0.25 mi

0.16 mi

#14 - 7:20 AM - Stop / 309 Church Rd

3 Pickup



Go east on Church Rd
Destination on the right

232 ft

#15 - 7:21 AM - Stop / 301 Church Rd

1 Pickup



Go east on Church Rd
Destination on the right

240 ft

#16 - 7:22 AM - Stop / 297 Church Rd

2 Pickup



Go east on Church Rd
Destination on the right

0.11 mi

#17 - 7:23 AM - Stop / Church Rd & Birch Hill Rd

4 Pickup



Go east on Church Rd toward Birch Hill Rd
Destination on the right

0.13 mi

#18 - 7:24 AM - Stop / Church Rd & Old Church Rd

4 Pickup



Go south on Church Rd toward Old Church Rd

0.43 mi

Destination on the right

#19 - 7:26 AM - Stop / 227 Church Rd

1 Pickup



Go southeast on Church Rd

281 ft

Destination on the right

#20 - 7:27 AM - Stop / 221 Church Rd

3 Pickup



Go south on Church Rd

312 ft

Destination on the left

#21 - 7:28 AM - Stop / 220 Church Rd

3 Pickup



Go south on Church Rd toward Kramers Pond Rd

0.28 mi

Destination on the right

#22 - 7:29 AM - Stop / 191 Church Rd

2 Pickup



Go southeast on Church Rd

35 ft

Destination on the right

#23 - 7:30 AM - Stop / Church Rd & Sunrise Dr

5 Pickup



Go southeast on Church Rd toward Sunrise Dr

0.12 mi

Destination on the left

#24 - 7:31 AM - Stop / 174 Church Rd

2 Pickup



Go east on Church Rd toward Quincy Rd

0.22 mi

Make sharp right on Peekskill Hollow Rd

1.55 mi

Turn left on HS/MS Bus Loop

0.10 mi

Turn right to stay on HS/MS Bus Loop

490 ft

Destination on the right

#25 - 7:39 AM - PVMS / 146 Peekskill Hollow Rd

57 Dropoff

Student List for Run HM-9 AM

Annabi, Philip	PVHS	11	General Ed Transportation Mon,Tue,Wed,Thu,Fri
10 Sunrise Drive, Putnam Valley, NY 10579			
Beatty, Raquel	PVMS	7	General Ed Transportation Mon,Tue,Wed,Thu,Fri
80 Canopus Hollow Road, Putnam Valley, NY 10579			
Bradley, Jillian	PVMS	7	General Ed Transportation Mon,Tue,Wed,Thu,Fri
4 Sunrise Drive, Putnam Valley, NY 10579			
Bradley, Michael	PVMS	9	General Ed Transportation Mon,Tue,Wed,Thu,Fri
4 Sunrise Drive, Putnam Valley, NY 10579			
Brindisi, Gabriela	PVHS	11	General Ed Transportation Mon,Tue,Wed,Thu,Fri
20 Lincoln Road, Putnam Valley, NY 10579			
Broccolo, Eliana	PVMS	10	General Ed Transportation Mon,Tue,Wed,Thu,Fri
2 Birch Hill Road, Putnam Valley, NY 10579			
Broccolo, Gabriel	PVMS	8	General Ed Transportation Mon,Tue,Wed,Thu,Fri
2 Birch Hill Road, Putnam Valley, NY 10579			
Conte, Brooke	PVMS	5	General Ed Transportation Mon,Tue,Wed,Thu,Fri
221 Church Road, Putnam Valley, NY 10579			
Conte, Hudson	PVES	6	General Ed Transportation Mon,Tue,Wed,Thu,Fri
221 Church Road, Putnam Valley, NY 10579			
Conte, Peyton	PVES	6	General Ed Transportation Mon,Tue,Wed,Thu,Fri
221 Church Road, Putnam Valley, NY 10579			
Dedvukaj, Luka	PVES	6	General Ed Transportation Mon,Tue,Wed,Thu,Fri
59 Canopus Hollow Road, Putnam Valley, NY 10579			
DiNardo, Evelyn	PVMS	10	General Ed Transportation Mon,Tue,Wed,Thu,Fri
227 Church Road, Putnam Valley, NY 10579			
DiPillo, Arianni	PVMS	5	General Ed Transportation Mon,Tue,Wed,Thu,Fri
370 Church Road, Putnam Valley, NY 10579			
DiPillo, Lilliana	PVMS	7	General Ed Transportation Mon,Tue,Wed,Thu,Fri
370 Church Road, Putnam Valley, NY 10579			
Embola, BrandonEmmanuel	PVMS	8	General Ed Transportation Mon,Tue,Wed,Thu,Fri
11 Birch Hill Road, Putnam Valley, NY 10579			
Ferraguzzi, Payton	PVMS	10	General Ed Transportation Mon,Tue,Wed,Thu,Fri
18 Crescent Lane, Putnam Valley, NY 10579			
Ferraguzzi, Thomas	PVMS	8	General Ed Transportation Mon,Tue,Wed,Thu,Fri
18 Crescent Lane, Putnam Valley, NY 10579			
Garofalo, Nathaniel	PVHS	11	General Ed Transportation Mon,Tue,Wed,Thu,Fri
301 Church Road, Putnam Valley, NY 10579			

Gritz, Delina 17 Sunrise Drive, Putnam Valley, NY 10579	PVMS	9	General Ed Transportation Mon,Tue,Wed,Thu,Fri
Horan, Carter 174 Church Road, Putnam Valley, NY 10579	PVMS	9	General Ed Transportation Mon,Tue,Wed,Thu,Fri
Horan, Reece 174 Church Road, Putnam Valley, NY 10579	PVMS	9	General Ed Transportation Mon,Tue,Wed,Thu,Fri
Howley Jr., Christopher 15 Fawn Run, Putnam Valley, NY 10579	PVMS	9	General Ed Transportation Mon,Tue,Wed,Thu,Fri
Howley, Charles 15 Fawn Run, Putnam Valley, NY 10579	PVHS	Grad	General Ed Transportation Mon,Tue,Wed,Thu,Fri
Howley, Evan 15 Fawn Run, Putnam Valley, NY 10579	PVHS	11	General Ed Transportation Mon,Tue,Wed,Thu,Fri
Kastanis, McKenna 32 Lincoln Road, Putnam Valley, NY 10579	PVMS	7	General Ed Transportation Mon,Tue,Wed,Thu,Fri
LaBate, Ethan 220 Church Road, Putnam Valley, NY 10579	PVES	6	General Ed Transportation Mon,Tue,Wed,Thu,Fri
Marrero, Daniel 248 Old Church Road, Putnam Valley, NY 10579	PVMS	7	General Ed Transportation Mon,Tue,Wed,Thu,Fri
Marrero, Faith 248 Old Church Road, Putnam Valley, NY 10579	PVHS	12	General Ed Transportation Mon,Tue,Wed,Thu,Fri
Martinez, Dash 54 Lincoln Road, Putnam Valley, NY 10579	PVMS	5	General Ed Transportation Mon,Tue,Wed,Thu,Fri
Martinez, Hunter 54 Lincoln Road, Putnam Valley, NY 10579	PVMS	7	General Ed Transportation Mon,Tue,Wed,Thu,Fri
Martinez, Madison 54 Lincoln Road, Putnam Valley, NY 10579	PVMS	10	General Ed Transportation Mon,Tue,Wed,Thu,Fri
Martins, Gabriela 297 Church Rd, Putnam Valley, NY 10579	PVMS	6	General Ed Transportation Mon,Tue,Wed,Thu,Fri
Martins, Sara-Elizabeth 297 Church Rd, Putnam Valley, NY 10579	PVHS	12	General Ed Transportation Mon,Tue,Wed,Thu,Fri
Martins, Tatiana 297 Church Rd, Putnam Valley, NY 10579	PVMS	8	General Ed Transportation Mon,Tue,Wed,Thu,Fri
Mondelli, Anthony 33 Lincoln Road, Putnam Valley, NY 10579	PVES	6	General Ed Transportation Mon,Tue,Wed,Thu,Fri
Mondelli, Dominick 33 Lincoln Road, Putnam Valley, NY 10579	PVMS	9	General Ed Transportation Mon,Tue,Wed,Thu,Fri
Moriarty, Logan 53 Lincoln Road, Putnam Valley, NY 10579	PVMS	9	General Ed Transportation Mon,Tue,Wed,Thu,Fri

Muniz, Hector Luca 19 Lincoln Road, Putnam Valley, NY 10579	PVMS	10	General Ed Transportation Mon,Tue,Wed,Thu,Fri
Murphy, Kaylee 4 Fawn Run, Putnam Valley, NY 10579	PVMS	10	General Ed Transportation Mon,Tue,Wed,Thu,Fri
Ortiz, Nataly 309 Church Road, Putnam Valley, NY 10579	PVHS	11	General Ed Transportation Mon,Tue,Wed,Thu,Fri
Osborne, Ananda 356 Church Road, Putnam Valley, NY 10579	PVMS	7	General Ed Transportation Mon,Tue,Wed,Thu,Fri
Perelson, Logan 6 Birch Hill Road, Putnam Valley, NY 10579	PVHS	11	General Ed Transportation Mon,Tue,Wed,Thu,Fri
Randazzo, Nicholas 22 Lincoln Road, Putnam Valley, NY 10579	PVMS	8	General Ed Transportation Mon,Tue,Wed,Thu,Fri
Randazzo, Sophia 22 Lincoln Road, Putnam Valley, NY 10579	PVMS	10	General Ed Transportation Mon,Tue,Wed,Thu,Fri
Scrocca, Rocco 191 Church Road, Putnam Valley, NY 10579	PVES	6	General Ed Transportation Mon,Tue,Wed,Thu,Fri
Scrocca, Summer 191 Church Road, Putnam Valley, NY 10579	PVMS	9	General Ed Transportation Mon,Tue,Wed,Thu,Fri
Singh, Eshana 17 Canopus Hollow Road, Putnam Valley, NY 10579	PVMS	8	General Ed Transportation Mon,Tue,Wed,Thu,Fri
Singh, Minisha 17 Canopus Hollow Road, Putnam Valley, NY 10579	PVMS	9	General Ed Transportation Mon,Tue,Wed,Thu,Fri
Tavernise, Judah 24 Sunrise Drive, Putnam Valley, NY 10579	PVMS	9	General Ed Transportation Mon,Tue,Wed,Thu,Fri
VanCuran, Thomas 27 Lincoln Road, Putnam Valley, NY 10579	PVHS	11	General Ed Transportation Mon,Tue,Wed,Thu,Fri
Walther, Izabella 307 Church Road, Putnam Valley, NY 10579	PVHS	11	General Ed Transportation Mon,Tue,Wed,Thu,Fri
Walther, Natalya 307 Church Road, Putnam Valley, NY 10579	PVMS	7	General Ed Transportation Mon,Tue,Wed,Thu,Fri
Wendol, Ella 57 Lincoln Road, Putnam Valley, NY 10579	PVMS	9	General Ed Transportation Mon,Tue,Wed,Thu,Fri
Wendol, Trevor 57 Lincoln Road, Putnam Valley, NY 10579	PVHS	11	General Ed Transportation Mon,Tue,Wed,Thu,Fri
Zavala, David 220 Church Road, Putnam Valley, NY 10579	PVMS	7	General Ed Transportation Mon,Tue,Wed,Thu,Fri
Zavala, Edgar 220 Church Road, Putnam Valley, NY 10579	PVMS	9	General Ed Transportation Mon,Tue,Wed,Thu,Fri

Zimmermann, Luke
12 Fawn Run, Putnam Valley, NY 10579

PVMS

7

General Ed Transportation
Mon, Tue, Wed, Thu, Fri





Run - HM-9 PM

9/1/2022 - 6/23/2023
Mon, Tue, Wed, Thu, Fri

Driver: _____ Vehicle: HM-9
Time: 52 min Distance: 7.62 mi
Students: 55 / 54 Description: Canopus/Church/Lincoln

#1 - 2:30 PM - PVMS / 146 Peekskill Hollow Rd

55 Pickup

-  Go northwest on HS/MS Bus Loop toward Peekskill Hollow Rd 0.48 mi
-  Turn right on Peekskill Hollow Rd 1.55 mi
-  Make sharp left on Church Rd 0.22 mi
-  Destination on the right

#2 - 2:49 PM - Stop / 174 Church Rd

2 Dropoff

-  Continue northwest on Church Rd 0.12 mi
-  Destination on the right

#3 - 2:50 PM - Stop / Church Rd & Sunrise Dr

5 Dropoff

-  Continue northwest on Church Rd 47 ft
-  Destination on the left

#4 - 2:51 PM - Stop / 191 Church Rd

2 Dropoff

-  Continue north on Church Rd 0.28 mi
-  Destination on the right

#5 - 2:53 PM - Stop / 220 Church Rd

3 Dropoff

-  Go north on Church Rd 312 ft
-  Destination on the left

#6 - 2:54 PM - Stop / 221 Church Rd

3 Dropoff

-  Go northwest on Church Rd 281 ft
-  Destination on the left

#7 - 2:55 PM - Stop / 227 Church Rd

1 Dropoff

-  Continue north on Church Rd 0.42 mi
-  Destination on the right

#8 - 2:56 PM - Stop / Church Rd & Old Church Rd

5 Dropoff

-  Go south on Old Church Rd 0.14 mi
-  Make sharp right on Crescent Ln 0.23 mi
-  Turn right on Birch Hill Rd 0.17 mi
-  Destination on the right

#9 - 2:59 PM - Stop / Church Rd & Birch Hill Rd

4 Dropoff



Go west on Church Rd
Destination on the left

0.11 mi

#10 - 3:00 PM - Stop / 297 Church Rd

2 Dropoff



Continue west on Church Rd
Destination on the left

240 ft

#11 - 3:01 PM - Stop / 301 Church Rd

1 Dropoff



Continue west on Church Rd
Destination on the left

232 ft

#12 - 3:02 PM - Stop / 309 Church Rd

3 Dropoff



Continue west on Church Rd
Turn left on Lincoln Rd
Destination on the left

0.16 mi

0.25 mi

#13 - 3:04 PM - Stop / 27 Lincoln Rd

1 Dropoff



Continue south on Lincoln Rd
Destination on the left

318 ft

#14 - 3:04 PM - Stop / 33 Lincoln Rd

3 Dropoff



Continue southwest on Lincoln Rd
Destination on the right

0.17 mi

#15 - 3:05 PM - Stop / 54 Lincoln Rd

4 Dropoff



Continue northwest on Lincoln Rd
Destination on the left

245 ft

#16 - 3:07 PM - Stop / 57 Lincoln Rd

2 Dropoff



Go northeast on Lincoln Rd
Destination on the left

0.11 mi

#17 - 3:08 PM - Stop / 69 Lincoln Rd



Continue northeast on Lincoln Rd
Destination on the left

0.13 mi

#18 - 3:08 PM - Stop / 22 Lincoln Rd

2 Dropoff



Continue north on Lincoln Rd
Destination on the left

168 ft

#19 - 3:09 PM - Stop / 20 Lincoln Rd

2 Dropoff



Go north on Lincoln Rd
Turn left on Church Rd
Destination on the right

0.18 mi
0.25 mi

#20 - 3:11 PM - Stop / 356 Church Rd

1 Dropoff



Continue west on Church Rd
Destination on the right

0.12 mi

#21 - 3:12 PM - Stop / 370 Church Rd

2 Dropoff



Continue west on Church Rd
Turn right on Oscawana Lake Rd
Turn left on Canopus Hollow Rd
Destination on the left

0.11 mi
0.11 mi
0.17 mi

#22 - 3:14 PM - Stop / 17 Canopus Hollow Rd

2 Dropoff



Go north on Canopus Hollow Rd
Destination on the left

116 ft

#23 - 3:14 PM - Stop / 19 Canopus Hollow Rd



Continue northwest on Canopus Hollow Rd
Destination on the left

0.10 mi

#24 - 3:15 PM - Stop / 27 Canopus Hollow Rd



Go north on Canopus Hollow Rd
Turn left on Fawn Run
Turn right to stay on Fawn Run
Turn right to stay on Fawn Run
Destination on the right

0.12 mi
516 ft
261 ft
516 ft

#25 - 3:16 PM - Stop / Fawn Run & Canopus Hollow Rd

4 Dropoff



Go south on Canopus Hollow Rd
Turn right on Oscawana Lake Rd
Turn right on ES Bus Loop
Destination on the right

0.41 mi
0.83 mi
311 ft

#26 - 3:21 PM - Bus Garage / 171 Oscawana Lake Rd

Student List for Run HM-9 PM

Annabi, Philip 10 Sunrise Drive, Putnam Valley, NY 10579	PVHS	11	General Ed Transportation Mon,Tue,Wed,Thu,Fri
Bradley, Jillian 4 Sunrise Drive, Putnam Valley, NY 10579	PVMS	7	General Ed Transportation Mon,Tue,Wed,Thu,Fri
Bradley, Michael 4 Sunrise Drive, Putnam Valley, NY 10579	PVMS	9	General Ed Transportation Mon,Tue,Wed,Thu,Fri
Brindisi, Gabriela 20 Lincoln Road, Putnam Valley, NY 10579	PVHS	11	General Ed Transportation Mon,Tue,Wed,Thu,Fri
Broccolo, Eliana 2 Birch Hill Road, Putnam Valley, NY 10579	PVMS	10	General Ed Transportation Mon,Tue,Wed,Thu,Fri
Broccolo, Gabriel 2 Birch Hill Road, Putnam Valley, NY 10579	PVMS	8	General Ed Transportation Mon,Tue,Wed,Thu,Fri
Conte, Brooke 221 Church Road, Putnam Valley, NY 10579	PVMS	5	General Ed Transportation Mon,Tue,Wed,Thu,Fri
Conte, Hudson 221 Church Road, Putnam Valley, NY 10579	PVES	6	General Ed Transportation Mon,Tue,Wed,Thu,Fri
Conte, Peyton 221 Church Road, Putnam Valley, NY 10579	PVES	6	General Ed Transportation Mon,Tue,Wed,Thu,Fri
DeJesus, Justin 271 Old Church Road, Putnam Valley, NY 10579	PVMS	9	General Ed Transportation Mon,Tue,Wed,Thu,Fri
DiNardo, Evelyn 227 Church Road, Putnam Valley, NY 10579	PVMS	10	General Ed Transportation Mon,Tue,Wed,Thu,Fri
DiPillo, Arianni 370 Church Road, Putnam Valley, NY 10579	PVMS	5	General Ed Transportation Mon,Tue,Wed,Thu,Fri
DiPillo, Lilliana 370 Church Road, Putnam Valley, NY 10579	PVMS	7	General Ed Transportation Mon,Tue,Wed,Thu,Fri
Embola, BrandonEmmanuel 11 Birch Hill Road, Putnam Valley, NY 10579	PVMS	8	General Ed Transportation Mon,Tue,Wed,Thu,Fri
Ferraguzzi, Payton 18 Crescent Lane, Putnam Valley, NY 10579	PVMS	10	General Ed Transportation Mon,Tue,Wed,Thu,Fri
Ferraguzzi, Thomas 18 Crescent Lane, Putnam Valley, NY 10579	PVMS	8	General Ed Transportation Mon,Tue,Wed,Thu,Fri
Garofalo, Nathaniel 301 Church Road, Putnam Valley, NY 10579	PVHS	11	General Ed Transportation Mon,Tue,Wed,Thu,Fri
Gritz, Delina 17 Sunrise Drive, Putnam Valley, NY 10579	PVMS	9	General Ed Transportation Mon,Tue,Wed,Thu,Fri

Horan, Carter 174 Church Road, Putnam Valley, NY 10579	PVMS	9	General Ed Transportation Mon,Tue,Wed,Thu,Fri
Horan, Reece 174 Church Road, Putnam Valley, NY 10579	PVMS	9	General Ed Transportation Mon,Tue,Wed,Thu,Fri
Howley Jr., Christopher 15 Fawn Run, Putnam Valley, NY 10579	PVMS	9	General Ed Transportation Mon,Tue,Wed,Thu,Fri
Howley, Charles 15 Fawn Run, Putnam Valley, NY 10579	PVHS	Grad	General Ed Transportation Mon,Tue,Wed,Thu,Fri
Howley, Evan 15 Fawn Run, Putnam Valley, NY 10579	PVHS	11	General Ed Transportation Mon,Tue,Wed,Thu,Fri
Kastanis, McKenna 32 Lincoln Road, Putnam Valley, NY 10579	PVMS	7	General Ed Transportation Mon,Tue,Wed,Thu,Fri
LaBate, Ethan 220 Church Road, Putnam Valley, NY 10579	PVES	6	General Ed Transportation Mon,Tue,Wed,Thu,Fri
Marrero, Daniel 248 Old Church Road, Putnam Valley, NY 10579	PVMS	7	General Ed Transportation Mon,Tue,Wed,Thu,Fri
Marrero, Faith 248 Old Church Road, Putnam Valley, NY 10579	PVHS	12	General Ed Transportation Mon,Tue,Wed,Thu,Fri
Martinez, Dash 54 Lincoln Road, Putnam Valley, NY 10579	PVMS	5	General Ed Transportation Mon,Tue,Wed,Thu,Fri
Martinez, Hunter 54 Lincoln Road, Putnam Valley, NY 10579	PVMS	7	General Ed Transportation Mon,Tue,Wed,Thu,Fri
Martinez, Madison 54 Lincoln Road, Putnam Valley, NY 10579	PVMS	10	General Ed Transportation Mon,Tue,Wed,Thu,Fri
Martins, Gabriela 297 Church Rd, Putnam Valley, NY 10579	PVMS	6	General Ed Transportation Mon,Tue,Wed,Thu,Fri
Martins, Tatiana 297 Church Rd, Putnam Valley, NY 10579	PVMS	8	General Ed Transportation Mon,Tue,Wed,Thu,Fri
Mondelli, Anthony 33 Lincoln Road, Putnam Valley, NY 10579	PVES	6	General Ed Transportation Mon,Tue,Wed,Thu,Fri
Mondelli, Dominick 33 Lincoln Road, Putnam Valley, NY 10579	PVMS	9	General Ed Transportation Mon,Tue,Wed,Thu,Fri
Moriarty, Logan 53 Lincoln Road, Putnam Valley, NY 10579	PVMS	9	General Ed Transportation Mon,Tue,Wed,Thu,Fri
Muniz, Hector Luca 19 Lincoln Road, Putnam Valley, NY 10579	PVMS	10	General Ed Transportation Mon,Tue,Wed,Thu,Fri
Murphy, Kaylee 4 Fawn Run, Putnam Valley, NY 10579	PVMS	10	General Ed Transportation Mon,Tue,Wed,Thu,Fri

Ortiz, Nataly 309 Church Road, Putnam Valley, NY 10579	PVHS	11	General Ed Transportation Mon,Tue,Wed,Thu,Fri
Osborne, Ananda 356 Church Road, Putnam Valley, NY 10579	PVMS	7	General Ed Transportation Mon,Tue,Wed,Thu,Fri
Perelson, Logan 6 Birch Hill Road, Putnam Valley, NY 10579	PVHS	11	General Ed Transportation Mon,Tue,Wed,Thu,Fri
Randazzo, Nicholas 22 Lincoln Road, Putnam Valley, NY 10579	PVMS	8	General Ed Transportation Mon,Tue,Wed,Thu,Fri
Randazzo, Sophia 22 Lincoln Road, Putnam Valley, NY 10579	PVMS	10	General Ed Transportation Mon,Tue,Wed,Thu,Fri
Scrocca, Rocco 191 Church Road, Putnam Valley, NY 10579	PVES	6	General Ed Transportation Mon,Tue,Wed,Thu,Fri
Scrocca, Summer 191 Church Road, Putnam Valley, NY 10579	PVMS	9	General Ed Transportation Mon,Tue,Wed,Thu,Fri
Singh, Eshana 17 Canopus Hollow Road, Putnam Valley, NY 10579	PVMS	8	General Ed Transportation Mon,Tue,Wed,Thu,Fri
Singh, Minisha 17 Canopus Hollow Road, Putnam Valley, NY 10579	PVMS	9	General Ed Transportation Mon,Tue,Wed,Thu,Fri
Tavernise, Judah 24 Sunrise Drive, Putnam Valley, NY 10579	PVMS	9	General Ed Transportation Mon,Tue,Wed,Thu,Fri
VanCuran, Thomas 27 Lincoln Road, Putnam Valley, NY 10579	PVHS	11	General Ed Transportation Mon,Tue,Wed,Thu,Fri
Walther, Izabella 307 Church Road, Putnam Valley, NY 10579	PVHS	11	General Ed Transportation Mon,Tue,Wed,Thu,Fri
Walther, Natalya 307 Church Road, Putnam Valley, NY 10579	PVMS	7	General Ed Transportation Mon,Tue,Wed,Thu,Fri
Wendol, Ella 57 Lincoln Road, Putnam Valley, NY 10579	PVMS	9	General Ed Transportation Mon,Tue,Wed,Thu,Fri
Wendol, Trevor 57 Lincoln Road, Putnam Valley, NY 10579	PVHS	11	General Ed Transportation Mon,Tue,Wed,Thu,Fri
Zavala, David 220 Church Road, Putnam Valley, NY 10579	PVMS	7	General Ed Transportation Mon,Tue,Wed,Thu,Fri
Zavala, Edgar 220 Church Road, Putnam Valley, NY 10579	PVMS	9	General Ed Transportation Mon,Tue,Wed,Thu,Fri
Zimmermann, Luke 12 Fawn Run, Putnam Valley, NY 10579	PVMS	7	General Ed Transportation Mon,Tue,Wed,Thu,Fri








Run - HM-10 AM

9/1/2022 - 6/23/2023
Mon, Tue, Wed, Thu, Fri

Driver: Viveros, Jaime
Time: 46 min
Students: 58 / 58

Vehicle: HM-10
Distance: 9.01 mi
Description: Mill St/Peekskill Hillw/Lovers Ln

#1 - 7:00 AM - Bus Garage / 171 Oscawana Lake Rd

-  Go east on ES Bus Loop toward Oscawana Lake Rd 311 ft
-  Turn left on Oscawana Lake Rd 0.15 mi
-  Turn right on Kramers Pond Rd 1.41 mi
-  Turn right on Church Rd 0.54 mi
-  Continue on Ramp 167 ft
-  Bear right on Mill St 0.60 mi
-  Destination on the right

#2 - 7:08 AM - Stop / 67 Mill St

2 Pickup

-  Go south on Mill St toward Mueller Mountain Rd 423 ft
-  Destination on the right







#3 - 7:09 AM - Stop / 59 Mill St

2 Pickup

-  Go southwest on Mill St 94 ft
-  Destination on the right









#4 - 7:10 AM - Stop / 58 Mill St

3 Pickup

-  Go southwest on Mill St toward Mill Pond Rd 0.59 mi
-  Continue on Mill 0.12 mi
-  Make sharp left on Aspen Rd 0.16 mi
-  Turn right on Aspen and immediately turn right on Ettman St 423 ft
-  Bear left on Williams Dr 0.21 mi
-  Destination on the right

#5 - 7:14 AM - Stop / Williams Dr & Dayton Ln

1 Pickup

-  Go northeast on Williams Dr toward Dayton Ln 94 ft
-  Make U-turn and go back on Williams Dr 0.23 mi
-  Bear right on Ettman St 374 ft
-  Turn left on Aspen and immediately turn left on Aspen Rd 0.17 mi
-  Make sharp right on Mill 0.12 mi
-  Continue on Mill St 451 ft
-  Turn left on Pheasant Run Rd 0.34 mi
-  Destination on the right

#6 - 7:18 AM - Stop / 29 Pheasant Run Rd

1 Pickup

-  Go northeast on Pheasant Run Rd 398 ft
-  Turn right to stay on Pheasant Run Rd 0.22 mi
-  Turn left on Mill St 0.10 mi
-  Turn right on Mill Pond Rd 268 ft
-  Destination on the left

#7 - 7:20 AM - Stop / 5 Mill Pond Rd

1 Pickup

-  Go southeast on Mill Pond Rd 391 ft
-  Destination on the right




#8 - 7:21 AM - Stop / Pond View & Mill Pond Rd

2 Pickup

-  Go east on Mill Pond Rd toward Pond View 0.13 mi
-  Destination on the right




#9 - 7:22 AM - Stop / Mill Pond Rd & Knob HI

6 Pickup

-  Go northeast on Mill Pond Rd toward Knob HI / Blueberry Ln 0.10 mi
-  Turn right on Woodridge 61 ft
-  Destination on the right



#10 - 7:24 AM - Stop / 2 Woodridge

1 Pickup

-  Go northwest on Woodridge toward Mill Pond Rd 148 ft
-  Turn right on Mill Pond Rd 255 ft
-  Destination on the right




#11 - 7:24 AM - Stop / Mill Pond Rd & Todt HI

7 Pickup

-  Go west on Mill Pond Rd toward Pleasant Ridge / Todt HI 0.10 mi
-  Destination on the right

#12 - 7:26 AM - Stop / Mill Pond Rd & Greenhaven Rd

3 Pickup

-  Go southwest on Mill Pond Rd toward Greenhaven Rd 0.16 mi
-  Turn right on Mill St 0.37 mi
-  Destination on the right

#13 - 7:28 AM - Stop / Mill St & Bel Lago Dr


1 Pickup

-  Go north on Mill St toward Bel Lago Dr 222 ft
-  Destination on the right

#14 - 7:29 AM - Stop / Mill St & Mueller Mountain Rd

1 Pickup

-  Go north on Mill St toward Mueller Mountain Rd 0.16 mi

 Destination on the right


#15 - 7:30 AM - Stop / 82 Mill St

1 Pickup

-  Go north on Mill St toward Ramp 0.48 mi
-  Turn left on Peekskill Hollow Rd 0.26 mi
-  Destination on the left

#16 - 7:32 AM - Stop / 270 Peekskill Hollow Rd

2 Pickup

-  Go southwest on Peekskill Hollow Rd 426 ft
-  Destination on the left

#17 - 7:33 AM - Stop / 264 Peekskill Hollow Rd

1 Pickup

-  Go southwest on Peekskill Hollow Rd 252 ft
-  Destination on the right

#18 - 7:34 AM - Stop / Lovers Ln & Peekskill Hollow Rd

2 Pickup

-  Go west on Peekskill Hollow Rd toward Lovers Ln 185 ft
-  Destination on the left



#19 - 7:34 AM - Stop / 254 Peekskill Hollow Rd

1 Pickup

-  Go west on Peekskill Hollow Rd 416 ft
-  Destination on the right



#20 - 7:35 AM - Stop / 251 Peekskill Hollow Rd

4 Pickup

-  Go south on Peekskill Hollow Rd toward Kastuk Dr 431 ft
-  Destination on the right



#21 - 7:36 AM - Stop / Peekskill Hollow Rd & Heather Ln

4 Pickup

-  Go south on Peekskill Hollow Rd toward Heather Ln 155 ft
-  Destination on the right



#22 - 7:37 AM - Stop / Peekskill Hollow Rd & Lindsay Ln

3 Pickup

-  Go south on Peekskill Hollow Rd toward Lindsay Ln 0.35 mi
-  Destination on the right

#23 - 7:39 AM - Stop / Peekskill Hollow Rd & Cindy Ln

4 Pickup

-  Go southwest on Peekskill Hollow Rd toward Cindy Ln 0.25 mi
-  Destination on the right

#24 - 7:41 AM - Stop / 195 Peekskill Hollow Rd

-  Go southwest on Peekskill Hollow Rd 166 ft



Destination on the right

#25 - 7:41 AM - Stop / 189 Peekskill Hollow Rd

3 Pickup



Go southwest on Peekskill Hollow Rd toward Jim Ln

0.16 mi



Destination on the right

#26 - 7:42 AM - Stop / 171 Peekskill Hollow Rd

1 Pickup



Go southwest on Peekskill Hollow Rd

46 ft



Destination on the right

#27 - 7:43 AM - Stop / Peekskill Hollow Rd & Foothill St

1 Pickup



Go west on Peekskill Hollow Rd toward Foothill St

0.16 mi



Turn left on HS/MS Bus Loop

0.10 mi



Turn right to stay on HS/MS Bus Loop

490 ft



Destination on the right

#28 - 7:46 AM - PVMS / 146 Peekskill Hollow Rd

58 Dropoff

Run - HM-10 PM

9/5/2023 - 6/26/2024

Driver: Viveros, Jaime

Vehicle: HM-10

Mon, Tue, Wed, Thu, Fri

Time: 1 hr 8 min

Distance: 12 mi

Students: 59 / 57

Description: Mill St/Peekskill Hllw/Lovers Ln







#1 - 2:30 PM - PVMS / 146 Peekskill Hollow Rd

58 Pickup

-  Go northwest on HS/MS Bus Loop 0.48 mi
-  Turn right on Peekskill Hollow Rd 0.17 mi
-  Destination on the left









#2 - 2:46 PM - Stop / 171 Peekskill Hollow Rd

1 Dropoff

-  Go northeast on Peekskill Hollow Rd toward Court Pl 0.43 mi
-  Turn right on Cindy Ln 0.22 mi
-  Turn right to stay on Cindy Ln 281 ft
-  Bear right to stay on Cindy Ln 0.22 mi
-  Turn left on Peekskill Hollow Rd 0.44 mi
-  Destination on the right

#3 - 2:50 PM - Stop / Peekskill Hollow Rd & Foothill St

1 Dropoff

-  Go west on Peekskill Hollow Rd toward Foothill St 0.23 mi
-  Turn right on Brookfalls Rd 355 ft
-  Turn left on Sleepy Brook Ln 0.14 mi
-  Turn right to stay on Sleepy Brook Ln 277 ft
-  Turn right to stay on Sleepy Brook Ln 0.14 mi
-  Turn right on Brookfalls Rd 355 ft
-  Turn left on Peekskill Hollow Rd 0.32 mi
-  Destination on the right

#4 - 2:54 PM - Stop / 186 Peekskill Hollow Rd

-  Continue northeast on Peekskill Hollow Rd 393 ft
-  Destination on the left

#5 - 2:55 PM - Stop / 189 Peekskill Hollow Rd

3 Dropoff

-  Continue northeast on Peekskill Hollow Rd 166 ft
-  Destination on the left

#6 - 2:55 PM - Stop / 195 Peekskill Hollow Rd

-  Continue northeast on Peekskill Hollow Rd 0.25 mi
-  Destination on the right

#7 - 2:57 PM - Stop / Peekskill Hollow Rd & Cindy Ln

4 Dropoff




3/13/2024 12:26:07 PM

133
HM-10 PM

Contractor's Initials _____

 Continue north on Peekskill Hollow Rd 0.35 mi

 Destination on the right


#8 - 2:58 PM - Stop / Peekskill Hollow Rd & Lindsay Ln

3 Dropoff

 Continue north on Peekskill Hollow Rd 155 ft

 Turn left on Heather Ln 0.13 mi


 Make U-turn and go back on Heather Ln 0.13 mi

 Destination on the right

#9 - 3:00 PM - Stop / Peekskill Hollow Rd & Heather Ln

4 Dropoff


 Go north on Peekskill Hollow Rd 443 ft

 Destination on the left

#10 - 3:01 PM - Stop / 251 Peekskill Hollow Rd


4 Dropoff


 Continue east on Peekskill Hollow Rd 416 ft

 Destination on the right

#11 - 3:03 PM - Stop / 254 Peekskill Hollow Rd

1 Dropoff


 Go northeast on Peekskill Hollow Rd toward Lovers Ln 437 ft

 Destination on the right

#12 - 3:03 PM - Stop / 264 Peekskill Hollow Rd

1 Dropoff

 Go northeast on Peekskill Hollow Rd 426 ft

 Destination on the right


#13 - 3:04 PM - Stop / 270 Peekskill Hollow Rd

2 Dropoff

 Go northeast on Peekskill Hollow Rd toward White Rd 0.24 mi

 Bear right on Ramp 167 ft


 Bear right on Mill St 0.45 mi

 Destination on the left

#14 - 3:07 PM - Stop / 82 Mill St

1 Dropoff

 Go south on Mill St toward Mueller Mountain Rd 0.20 mi


 Destination on the right

#15 - 3:07 PM - Stop / Mill St & Bel Lago Dr

1 Dropoff


 Continue southwest on Mill St 0.37 mi

 Turn left on Mill Pond Rd 0.15 mi

 Destination on the right

#16 - 3:09 PM - Stop / Mill Pond Rd & Greenhaven Rd

3 Dropoff

-  Go east on Mill Pond Rd 0.10 mi
-  Destination on the right


#17 - 3:10 PM - Stop / Mill Pond Rd & Todt HI

7 Dropoff

-  Go north on Todt HI 234 ft
-  Turn right to stay on Todt HI 522 ft
-  Turn left on Mill Pond Rd 268 ft
-  Turn left on Woodridge 148 ft
-  Destination on the left

#18 - 3:13 PM - Stop / 2 Woodridge

2 Dropoff

-  Go southwest on Woodridge 61 ft
-  Turn left on Mill Pond Rd 0.10 mi
-  Destination on the right

#19 - 3:14 PM - Stop / Mill Pond Rd & Knob HI

6 Dropoff

-  Go west on Mill Pond Rd 0.13 mi
-  Destination on the right

#20 - 3:16 PM - Stop / Pond View & Mill Pond Rd

2 Dropoff

-  Go northwest on Mill Pond Rd toward Pond View 421 ft
-  Destination on the right









#21 - 3:17 PM - Stop / 5 Mill Pond Rd

1 Dropoff

-  Go west on Mill Pond Rd toward Mill St 262 ft
-  Turn left on Mill St 0.10 mi
-  Turn right on Pheasant Run Rd 0.34 mi
-  Destination on the right








#22 - 3:19 PM - Stop / 29 Pheasant Run Rd

3 Dropoff

-  Go northeast on Pheasant Run Rd 398 ft
-  Turn right to stay on Pheasant Run Rd 0.22 mi
-  Turn right on Mill St 451 ft
-  Continue on Mill 0.12 mi
-  Make sharp left on Aspen Rd 0.16 mi
-  Turn right on Aspen and immediately turn right on Ettman St 423 ft
-  Bear left on Williams Dr 0.22 mi
-  Destination on the left

#23 - 3:23 PM - Stop / Williams Dr & Dayton Ln

1 Dropoff

-  Go northeast on Williams Dr 82 ft
-  Make U-turn and go back on Williams Dr 0.23 mi
-  Bear right on Ettman St 374 ft
-  Turn left on Aspen and immediately turn left on Aspen Rd 0.17 mi
-  Make sharp right on Mill 0.12 mi
-  Continue on Mill St 0.59 mi
-  Destination on the left

#24 - 3:27 PM - Stop / 58 Mill St

3 Dropoff

-  Continue northeast on Mill St 94 ft
-  Destination on the left

#25 - 3:28 PM - Stop / 59 Mill St

1 Dropoff

1 Pickup

-  Continue north on Mill St 423 ft
-  Destination on the left

#26 - 3:29 PM - Stop / 67 Mill St

2 Dropoff

-  Continue north on Mill St 0.62 mi
-  Turn left on Peekskill Hollow Rd 102 ft
-  Bear right on Church Rd 0.54 mi
-  Turn left on Kramers Pond Rd 1.41 mi
-  Turn left on Oscawana Lake Rd 0.15 mi
-  Turn right on ES Bus Loop 311 ft
-  Destination on the right




#27 - 3:38 PM - Bus Garage / 171 Oscawana Lake Rd

Run - HM-13 AM

9/1/2022 - 6/23/2023
Mon, Tue, Wed, Thu, Fri

Driver: _____ Vehicle: HM-13
Time: 34 min Distance: 8.01 mi
Students: 48 / 50 Description: Trolley & Lockwood

#1 - 6:52 AM - Bus Garage / 171 Oscawana Lake Rd

-  Go east on ES Bus Loop toward Oscawana Lake Rd 311 ft
-  Turn right on Oscawana Lake Rd 1.69 mi
-  Continue on Old Oregon Rd 0.13 mi
-  Turn left on Lockwood Rd 69 ft
-  Destination on the right

#2 - 6:57 AM - Stop / 1 Lockwood Rd

2 Pickup

-  Go east on Lockwood Rd 70 ft
-  Destination on the right


#3 - 6:57 AM - Stop / 3 Lockwood Rd

2 Pickup

-  Go east on Lockwood Rd 62 ft
-  Destination on the right

#4 - 6:58 AM - Stop / 7 Lockwood Rd

2 Pickup

-  Go east on Lockwood Rd toward Trolley Rd 0.18 mi
-  Destination on the right

#5 - 6:59 AM - Stop / 34 Lockwood Rd

2 Pickup

-  Go east on Lockwood Rd 48 ft
-  Destination on the left


#6 - 6:59 AM - Stop / 47 Lockwood Rd

1 Pickup

-  Go east on Lockwood Rd 59 ft
-  Destination on the right




#7 - 7:00 AM - Stop / 49 Lockwood Rd


2 Pickup

-  Go east on Lockwood Rd toward Wheeler Dr 0.37 mi
-  Destination on the left

#8 - 7:01 AM - Stop / 122 Lockwood Rd



1 Pickup

-  Go east on Lockwood Rd toward Mac arthur Blvd 113 ft
-  Turn right on Mac arthur Blvd 0.27 mi
-  Turn right on Red mill Rd 0.34 mi

 Destination on the right


#9 - 7:03 AM - Stop / Red Mill Rd & Stonefield Ct

2 Pickup

 Go southwest on Red Mill Rd toward Stonefield Ct 0.13 mi
 Destination on the right


#10 - 7:03 AM - Stop / Red Mill Rd & Pierce St

2 Pickup

 Go northwest on Red mill Rd toward Pierce St 0.19 mi
 Make sharp right on Trolley Rd 0.20 mi
 Destination on the right

#11 - 7:05 AM - Stop / 71 Trolley Rd

1 Pickup

 Go north on Trolley Rd 111 ft
 Destination on the right

#12 - 7:05 AM - Stop / 75 Trolley Rd

2 Pickup

 Go north on Trolley Rd 300 ft
 Destination on the right

#13 - 7:06 AM - Stop / 79 Trolley Rd

2 Pickup

 Go north on Trolley Rd toward E Hill Rd 153 ft
 Turn right on E Hill Rd 204 ft
 Destination on the left

#14 - 7:06 AM - Stop / 2 E Hill Rd

1 Pickup

 Go southeast on E Hill Rd 124 ft
 Destination on the left

#15 - 7:07 AM - Stop / 4 E Hill Rd

1 Pickup

 Go south on E Hill Rd 298 ft
 Destination on the right

#16 - 7:07 AM - Stop / E Hill Rd & Perry St

3 Pickup

 Go east on E Hill Rd toward Perry St 0.48 mi
 Destination on the right

#17 - 7:09 AM - Stop / 43 E Hill Rd

3 Pickup

 Go south on E Hill Rd 305 ft
 Make U-turn and go back on E Hill Rd 0.16 mi
 Destination on the right

#18 - 7:10 AM - Stop / 42 E Hill Rd

1 Pickup



Go northwest on E Hill Rd

117 ft

Destination on the right

#19 - 7:10 AM - Stop / 36 E Hill Rd

1 Pickup



Go southwest on E Hill Rd

0.17 mi

Destination on the right

#20 - 7:11 AM - Stop / 20 E Hill Rd

2 Pickup



Go northwest on E Hill Rd toward Perry St

0.31 mi

Turn right on Trolley Rd

113 ft

Destination on the right

#21 - 7:12 AM - Stop / 85 Trolley Rd

1 Pickup



Go north on Trolley Rd

92 ft

Destination on the left

#22 - 7:13 AM - Stop / 86 Trolley Rd

3 Pickup



Continue north on Trolley Rd

38 ft

Destination on the right

#23 - 7:14 AM - Stop / 87 Trolley Rd

3 Pickup



Continue north on Trolley Rd

330 ft

Turn left on Lockwood Rd

248 ft

Turn left on Old Oregon Rd

273 ft

Destination on the left

#24 - 7:15 AM - Stop / 66 Old Oregon Rd

2 Pickup



Go south on Old oregon Rd

0.12 mi

Destination on the right

#25 - 7:16 AM - Stop / 40 Old Oregon Rd

1 Pickup



Go south on Old oregon Rd

0.16 mi

Destination on the left

#26 - 7:16 AM - Stop / 12 Old Oregon Rd

1 Pickup



Go south on Old Oregon Rd toward Red Mill Rd

325 ft

Turn right on Red Mill Rd

284 ft

Destination on the right

#27 - 7:17 AM - Stop / 70 Red Mill Rd

1 Pickup



Go west on Red mill Rd toward S Hill Rd

0.19 mi

Destination on the right

#28 - 7:17 AM - Stop / 20 Red Mill Rd

1 Pickup



Go west on Red mill Rd

474 ft

Destination on the right

#29 - 7:18 AM - Stop / 10 Red Mill Rd

1 Pickup



Go west on Red mill Rd toward Ramp

0.11 mi

Bear right on Oregon Rd

0.68 mi

Turn left on Old oregon Rd

0.13 mi

Continue on Oscawana Lake Rd

129 ft

Turn right on Peekskill Hollow Rd

0.40 mi

Destination on the right

#30 - 7:21 AM - Stop / 74 Peekskill Hollow Rd

1 Pickup



Continue east on Peekskill Hollow Rd

0.52 mi

Turn right on HS/MS Bus Loop

0.10 mi

Turn right to stay on HS/MS Bus Loop

490 ft

Destination on the right

#31 - 7:25 AM - PVMS / 146 Peekskill Hollow Rd

50 Dropoff









Run - HM-14 AM

9/5/2023 - 6/26/2024
Mon, Tue, Wed, Thu, Fri

Driver: Viveros, Jaime
Time: 44 min
Students: 55 / 55

Vehicle: HM-14
Distance: 7.01 mi
Description: Top of Lake Peekskill

#1 - 6:55 AM - Bus Garage / 171 Oscawana Lake Rd

-  Go east on ES Bus Loop toward Oscawana Lake Rd 311 ft
-  Turn right on Oscawana Lake Rd 1.23 mi
-  Turn right on Morrissey Dr 0.19 mi
-  Turn right at Grant Pl to stay on Morrissey Dr 0.13 mi
-  Turn left on Lake Dr 0.12 mi
-  Turn left on Johnson St 292 ft
-  Bear right on Becker St 0.51 mi
-  Destination on the right

#2 - 7:02 AM - Stop / Becker St & Mimosa St

2 Pickup

-  Go northwest on Becker St toward Mimosa St 311 ft
-  Destination on the right

#3 - 7:03 AM - Stop / 130 Becker St

9 Pickup

-  Go north on Becker St toward Traverse Rd 27 ft
-  Bear right on Traverse Rd 134 ft
-  Destination on the right





#4 - 7:06 AM - Stop / Tanglewylde Rd & Traverse Rd

3 Pickup

-  Continue on Tanglewylde Rd 310 ft
-  Destination on the right

#5 - 7:07 AM - Stop / Tanglewylde Rd & Reichert St

1 Pickup

-  Go northeast on Tanglewylde Rd toward Reichert St 378 ft
-  Make sharp left on Aspen Ln 407 ft
-  Turn right on Pleasant Rd 395 ft
-  Destination on the right

#6 - 7:09 AM - Stop / 14 Pleasant Rd

3 Pickup

-  Go north on Pleasant Rd 0.45 mi
-  Destination on the left

#7 - 7:11 AM - Stop / 109 Pleasant Rd

2 Pickup

-  Go north on Pleasant Rd toward Alta Rd 70 ft

-  Make sharp left on Alta Rd 0.10 mi
-  Destination on the right



#8 - 7:12 AM - Stop / Alta Rd & Forest Pl

2 Pickup

-  Go southwest on Alta Rd toward Forest Pl 237 ft
-  Destination on the right

#9 - 7:13 AM - Stop / Hillair Rd & Alta Rd

3 Pickup

-  Turn right on Alta Rd and immediately turn left on Ridgecrest Rd 0.20 mi
-  Destination on the left

#10 - 7:15 AM - Stop / 44 Ridgecrest Rd

1 Pickup

-  Go south on Ridgecrest Rd 502 ft
-  Destination on the right

#11 - 7:16 AM - Stop / Ridgecrest Rd & Union Pl

6 Pickup

-  Turn left on Union Pl 275 ft
-  Destination on the right

#12 - 7:18 AM - Stop / Union Pl & Hillair Rd

3 Pickup

-  Go east on Union Pl toward Hillair Rd 320 ft
-  Turn right on Nardin Rd 0.16 mi
-  Bear left on Aspen Ln 0.11 mi
-  Turn left on Tanglewylde Rd 368 ft
-  Destination on the left



#13 - 7:20 AM - Stop / 55 Tanglewylde Rd

1 Pickup

-  Go northeast on Tanglewylde Rd 162 ft
-  Destination on the right

#14 - 7:21 AM - Stop / 64 Tanglewylde Rd

1 Pickup

-  Go northeast on Tanglewylde Rd toward Traverse Rd 397 ft
-  Destination on the right

#15 - 7:21 AM - Stop / 78 Tanglewylde Rd


2 Pickup

-  Go northeast on Tanglewylde Rd 0.22 mi
-  Destination on the left

#16 - 7:23 AM - Stop / 125 Tanglewylde Rd

1 Pickup

-  Go northeast on Tanglewylde Rd 336 ft

 Destination on the right

#17 - 7:24 AM - Stop / 138 Tanglewylde Rd

1 Pickup

 Go northeast on Tanglewylde Rd 467 ft
 Destination on the left

#18 - 7:24 AM - Stop / 155 Tanglewylde Rd

2 Pickup

 Go northeast on Tanglewylde Rd 283 ft
 Destination on the left

#19 - 7:25 AM - Stop / 169 Tanglewylde Rd

1 Pickup

 Go northeast on Tanglewylde Rd 109 ft
 Destination on the left

#20 - 7:26 AM - Stop / 173 Tanglewylde Rd

1 Pickup

 Go north on Tanglewylde Rd 64 ft
 Destination on the left




#21 - 7:27 AM - Stop / 175 Tanglewylde Rd

2 Pickup

 Go north on Tanglewylde Rd 327 ft
 Destination on the left

#22 - 7:27 AM - Stop / 181 Tanglewylde Rd

3 Pickup

 Go northeast on Tanglewylde Rd toward Northway 384 ft
 Bear right on Northway 168 ft
 Destination on the left

#23 - 7:29 AM - Stop / 42 Northway

1 Pickup

 Go south on Northway toward Lake Dr 416 ft
 Destination on the left

#24 - 7:30 AM - Stop / 28 Northway

1 Pickup

 Go south on Northway toward Lake Dr 82 ft
 Bear left on Lake Dr 6 ft
 Destination on the left

#25 - 7:30 AM - Stop / 2 Lake Dr

2 Pickup

 Go south on Lake Dr toward Williams St 0.21 mi
 Turn left on Williams St 0.15 mi
 Turn right on Oscawana Lake Rd 0.67 mi



Turn left on Peekskill Hollow Rd

333 ft

Destination on the right

#26 - 7:34 AM - Stop / 20 Peekskill Hollow Rd

1 Pickup



Go east on Peekskill Hollow Rd toward Marsh Hill Rd

0.86 mi

Turn right on HS/MS Bus Loop

0.10 mi

Turn right to stay on HS/MS Bus Loop

490 ft

Destination on the right

#27 - 7:39 AM - PVMS / 146 Peekskill Hollow Rd

55 Dropoff

Run - HM-14 PM




9/5/2023 - 6/26/2024
Mon, Tue, Wed, Thu, Fri

Driver: Viveros, Jaime
Time: 1 hr 1 min
Students: 56 / 55

Vehicle: HM-14
Distance: 7.27 mi
Description: Top of Lake Peekskill






#1 - 2:30 PM - PVMS / 146 Peekskill Hollow Rd

56 Pickup

-  Go northwest on HS/MS Bus Loop toward Peekskill Hollow Rd 0.48 mi
-  Turn left on Peekskill Hollow Rd 0.86 mi
-  Destination on the left

#2 - 2:52 PM - Stop / 20 Peekskill Hollow Rd

1 Dropoff

-  Go west on Peekskill Hollow Rd toward Hollowbrook Rd / Oscawana Lake Rd 333 ft
-  Turn right on Oscawana Lake Rd 0.67 mi
-  Turn left on Williams St 0.15 mi
-  Turn right on Lake Dr 0.21 mi
-  Destination on the right


#3 - 2:55 PM - Stop / 2 Lake Dr

2 Dropoff

-  Go northwest on Lake Dr toward Northway 6 ft
-  Bear right on Northway 82 ft
-  Destination on the right

#4 - 2:56 PM - Stop / 28 Northway

1 Dropoff

-  Go north on Northway toward Lake Dr 416 ft
-  Destination on the right

#5 - 2:57 PM - Stop / 42 Northway

1 Dropoff

-  Go north on Northway toward Tanglewylde Rd 168 ft
-  Bear left on Tanglewylde Rd 384 ft
-  Destination on the right

#6 - 2:58 PM - Stop / 181 Tanglewylde Rd

3 Dropoff

-  Continue south on Tanglewylde Rd 327 ft
-  Destination on the right

#7 - 2:59 PM - Stop / 175 Tanglewylde Rd

2 Dropoff

-  Go south on Tanglewylde Rd 64 ft
-  Destination on the right

#8 - 3:00 PM - Stop / 173 Tanglewylde Rd

1 Dropoff

 Go southwest on Tanglewylde Rd 109 ft
 Destination on the right

#9 - 3:01 PM - Stop / 169 Tanglewylde Rd

1 Dropoff

 Continue southwest on Tanglewylde Rd 283 ft
 Destination on the right

#10 - 3:01 PM - Stop / 155 Tanglewylde Rd

2 Dropoff

 Continue southwest on Tanglewylde Rd 467 ft
 Destination on the left

#11 - 3:02 PM - Stop / 138 Tanglewylde Rd

1 Dropoff

 Continue southwest on Tanglewylde Rd 336 ft
 Destination on the right



#12 - 3:03 PM - Stop / 125 Tanglewylde Rd

1 Dropoff

 Continue southwest on Tanglewylde Rd 0.22 mi
 Destination on the left

#13 - 3:04 PM - Stop / 78 Tanglewylde Rd

2 Dropoff

 Go southwest on Tanglewylde Rd toward Traverse Rd 397 ft
 Destination on the left






#14 - 3:05 PM - Stop / 64 Tanglewylde Rd

1 Dropoff

 Go southwest on Tanglewylde Rd 162 ft
 Destination on the right

#15 - 3:06 PM - Stop / 55 Tanglewylde Rd

1 Dropoff

 Go southwest on Tanglewylde Rd toward Aspen Ln 368 ft
 Turn right on Aspen Ln 0.11 mi
 Bear right on Nardin Rd 0.16 mi
 Turn left on Union Pl 295 ft
 Destination on the right


#16 - 3:08 PM - Stop / Union Pl & Hillair Rd


3 Dropoff

 Go northwest on Union Pl toward Hillair Rd 288 ft
 Destination on the right

#17 - 3:09 PM - Stop / Ridgecrest Rd & Union Pl

6 Dropoff

 Turn right on Ridgecrest Rd 515 ft

 Destination on the right

#18 - 3:11 PM - Stop / 44 Ridgecrest Rd

1 Dropoff

-  Go northeast on Ridgecrest Rd toward Alta Rd 0.17 mi
-  Turn right on Alta Rd 147 ft
-  Destination on the right

#19 - 3:12 PM - Stop / Hillair Rd & Alta Rd

3 Dropoff

-  Turn left at Hillair Rd to stay on Alta Rd 225 ft
-  Destination on the right


#20 - 3:13 PM - Stop / Alta Rd & Forest Pl

2 Dropoff

-  Go northeast on Alta Rd toward Forest Pl 0.11 mi
-  Make sharp right on Pleasant Rd 70 ft
-  Destination on the right

#21 - 3:15 PM - Stop / 109 Pleasant Rd

2 Dropoff

-  Continue south on Pleasant Rd 0.45 mi
-  Destination on the left

#22 - 3:17 PM - Stop / 14 Pleasant Rd

3 Dropoff

-  Go southwest on Pleasant Rd 395 ft
-  Turn left on Aspen Ln 407 ft
-  Make sharp right on Tanglewylde Rd 353 ft
-  Destination on the right


#23 - 3:18 PM - Stop / Tanglewylde Rd & Reichert St

1 Dropoff

-  Go southwest on Tanglewylde Rd 323 ft
-  Destination on the right

#24 - 3:19 PM - Stop / Tanglewylde Rd & Traverse Rd

3 Dropoff

-  Continue on Traverse Rd 146 ft
-  Bear left on Becker St 27 ft
-  Destination on the left








#25 - 3:20 PM - Stop / 130 Becker St

9 Dropoff

-  Continue southeast on Becker St 298 ft
-  Turn right on Mimosa St
-  Destination on the left

#26 - 3:23 PM - Stop / Becker St & Mimosa St

2 Dropoff

	Go east on Becker St toward Mimosa St	0.52 mi
	Bear left on Johnson St	292 ft
	Turn right on Lake Dr	0.49 mi
	Turn right on Williams St	0.15 mi
	Turn left on Oscawana Lake Rd	1 mi
	Turn left on ES Bus Loop	311 ft
	Destination on the right	

#27 - 3:31 PM - Bus Garage / 171 Oscawana Lake Rd





Run - HM-15 AM

9/1/2022 - 6/23/2023
Mon, Tue, Wed, Thu, Fri

Driver: Viveros, Jaime
Time: 38 min
Students: 66 / 67

Vehicle: HM-15
Distance: 6.22 mi
Description: Gilbert/LP Stores/Becker/SunnySide

#1 - 7:00 AM - Bus Garage / 171 Oscawana Lake Rd

-  Go east on ES Bus Loop toward Oscawana Lake Rd 311 ft
-  Turn right on Oscawana Lake Rd 0.82 mi
-  Turn right on Gilbert Ln 395 ft
-  Destination on the right


#2 - 7:04 AM - Stop / 10 Gilbert Ln

2 Pickup

-  Go north on Gilbert Ln 349 ft
-  Destination on the right


#3 - 7:04 AM - Stop / 16 Gilbert Ln

1 Pickup

-  Go north on Gilbert Ln toward Angela Dr 0.11 mi
-  Turn left on Angela Dr 0.12 mi
-  Destination on the right

#4 - 7:06 AM - Stop / 10 Angela Dr

2 Pickup

-  Go southwest on Angela Dr 491 ft
-  Turn right to stay on Angela Dr 303 ft
-  Destination on the right

#5 - 7:07 AM - Stop / 19 Angela Dr

1 Pickup

-  Go north on Angela Dr 72 ft
-  Turn right to stay on Angela Dr 0.21 mi
-  Destination on the right





#6 - 7:08 AM - Stop / Angela Dr & Gilbert Ln

2 Pickup

-  Turn right on Gilbert Ln 288 ft
-  Destination on the right

#7 - 7:09 AM - Stop / 21 Gilbert Ln

2 Pickup

-  Go south on Gilbert Ln toward Oscawana Lake Rd 0.19 mi
-  Turn right on Oscawana Lake Rd 0.41 mi
-  Turn right on Morrissey Dr 201 ft
-  Destination on the right

#8 - 7:11 AM - Stop / Morrissey Dr & Oriole St

8 Pickup

-  Go southwest on Morrissey Dr toward Oriole St 405 ft
-  Destination on the right

#9 - 7:13 AM - Stop / 22/24 Morrissey Dr

2 Pickup

-  Go south on Morrissey Dr toward Grant Pl 403 ft
-  Turn right at Grant Pl to stay on Morrissey Dr 226 ft
-  Destination on the right

#10 - 7:14 AM - Stop / Morrissey Dr & Hewitt St

11 Pickup

-  Go west on Morrissey Dr toward Hewitt St 233 ft
-  Destination on the right

#11 - 7:16 AM - Stop / Morrissey Dr & Argyle Dr

8 Pickup

-  Go west on Morrissey Dr toward Argyle St 243 ft
-  Turn left on Lake Dr 0.12 mi
-  Turn left on Johnson St 292 ft
-  Bear right on Becker St 0.18 mi
-  Destination on the right

#12 - 7:19 AM - Stop / 44 Becker St

1 Pickup

-  Go west on Becker St 206 ft
-  Destination on the left

#13 - 7:20 AM - Stop / 53 Becker St

2 Pickup

-  Go west on Becker St 360 ft
-  Destination on the left

#14 - 7:21 AM - Stop / 67 Becker St

4 Pickup

-  Go west on Becker St 199 ft
-  Destination on the right

#15 - 7:22 AM - Stop / Avon Rd & Becker St


3 Pickup

-  Go west on Becker St toward Avon Rd 0.10 mi
-  Turn left on Laurel Rd 372 ft
-  Destination on the right

#16 - 7:23 AM - Stop / 17 Laurel Rd

1 Pickup

-  Go south on Laurel Rd toward Johnson St 38 ft
-  Bear left on Johnson St 506 ft

 Destination on the right

#17 - 7:24 AM - Stop / 87 Johnson St

2 Pickup

 Go east on Johnson St toward Avon Rd 476 ft
 Destination on the left





#18 - 7:25 AM - Stop / 68 Johnson St

1 Pickup

 Go east on Johnson St 0.12 mi
 Destination on the right

#19 - 7:26 AM - Stop / 45 Johnson St

2 Pickup

 Go northeast on Johnson St toward Becker St 0.21 mi
 Turn right on Lake Dr 0.49 mi
 Turn right on Williams St 206 ft
 Destination on the right

#20 - 7:28 AM - Stop / Williams St & Argyle Dr

5 Pickup

 Go southeast on Williams St toward Argyle St 326 ft
 Destination on the right

#21 - 7:30 AM - Stop / Williams St & Hewitt St

4 Pickup

 Go southeast on Williams St toward Hewitt St 255 ft
 Destination on the right

#22 - 7:31 AM - Stop / Williams St & Oscawana Lake Rd

2 Pickup

 Turn right on Oscawana Lake Rd 0.67 mi
 Turn left on Peekskill Hollow Rd 0.92 mi
 Turn right on HS/MS Bus Loop 0.10 mi
 Turn right to stay on HS/MS Bus Loop 490 ft
 Destination on the right

#23 - 7:38 AM - PVMS / 146 Peekskill Hollow Rd

67 Dropoff

Run - HM-15 PM





9/1/2022 - 6/23/2023
Mon, Tue, Wed, Thu, Fri

Driver: Viveros, Jaime
Time: 55 min
Students: 67 / 65

Vehicle: HM-15
Distance: 7.27 mi
Description: Gilbert/LP Stores/Becker/SunnySide


#1 - 2:30 PM - PVMS / 146 Peekskill Hollow Rd

67 Pickup

-  Go northwest on HS/MS Bus Loop toward Peekskill Hollow Rd 0.48 mi
-  Turn left on Peekskill Hollow Rd 0.92 mi
-  Turn right on Oscawana Lake Rd 0.67 mi
-  Destination on the right

#2 - 2:51 PM - Stop / Williams St & Oscawana Lake Rd

1 Dropoff

-  Turn left on Williams St 242 ft
-  Destination on the right

#3 - 2:52 PM - Stop / Williams St & Hewitt St

4 Dropoff

-  Go northwest on Williams St toward Hewitt St 326 ft
-  Destination on the right


#4 - 2:53 PM - Stop / Williams St & Argyle Dr

5 Dropoff

-  Turn left on Argyle St 0.38 mi
-  Turn right on Morrissey Dr 230 ft
-  Turn left on Lake Dr 0.12 mi
-  Turn left on Johnson St 0.21 mi
-  Destination on the left


#5 - 2:56 PM - Stop / 45 Johnson St

2 Dropoff

-  Continue west on Johnson St 0.12 mi
-  Destination on the right

#6 - 2:57 PM - Stop / 68 Johnson St

1 Dropoff

-  Go west on Johnson St 347 ft
-  Destination on the right

#7 - 2:58 PM - Stop / Avon Rd & Johnson St

2 Dropoff

-  Go west on Johnson St toward Avon Rd 0.12 mi
-  Turn right on Laurel Rd 38 ft
-  Destination on the left

#8 - 2:59 PM - Stop / 17 Laurel Rd

1 Dropoff

-  Go north on Laurel Rd toward Becker St 372 ft
-  Turn right on Becker St 510 ft
-  Destination on the right


#9 - 3:00 PM - Stop / Avon Rd & Becker St

3 Dropoff

-  Go east on Becker St toward Avon Rd 224 ft
-  Destination on the right

#10 - 3:01 PM - Stop / 67 Becker St

4 Dropoff

-  Go east on Becker St 360 ft
-  Destination on the right


#11 - 3:02 PM - Stop / 53 Becker St

2 Dropoff

-  Continue east on Becker St 206 ft
-  Destination on the left

#12 - 3:03 PM - Stop / 44 Becker St

1 Dropoff

-  Go east on Becker St toward Johnson St 0.18 mi
-  Bear left on Johnson St 292 ft
-  Turn right on Lake Dr 0.12 mi
-  Turn right on Morrissey Dr 230 ft
-  Turn right on Argyle St 12 ft
-  Destination on the left

#13 - 3:04 PM - Stop / Morrissey Dr & Argyle Dr

8 Dropoff

-  Go east on Morrissey Dr 233 ft
-  Destination on the right

#14 - 3:06 PM - Stop / Morrissey Dr & Hewitt St

11 Dropoff

-  Go east on Morrissey Dr toward Hewitt St 251 ft
-  Turn left at Grant Pl to stay on Morrissey Dr 449 ft
-  Destination on the left

#15 - 3:09 PM - Stop / 22/24 Morrissey Dr

2 Dropoff

-  Continue northeast on Morrissey Dr 346 ft
-  Destination on the right

#16 - 3:10 PM - Stop / Morrissey Dr & Oriole St

8 Dropoff

-  Go south on Oriole St 0.24 mi
-  Make U-turn and go back on Oriole St 0.24 mi

-  Turn right on Morrissey Dr 213 ft
-  Turn left on Oscawana Lake Rd 0.41 mi
-  Turn left on Gilbert Ln 0.19 mi
-  Destination on the left

#17 - 3:15 PM - Stop / 21 Gilbert Ln

2 Dropoff

-  Continue north on Gilbert Ln 0.19 mi
-  Make U-turn and go back on Gilbert Ln 0.14 mi
-  Destination on the right

#18 - 3:16 PM - Stop / Angela Dr & Gilbert Ln

2 Dropoff

-  Go west on Angela Dr 0.21 mi
-  Turn left to stay on Angela Dr 72 ft
-  Destination on the left

#19 - 3:18 PM - Stop / 19 Angela Dr

1 Dropoff

-  Go northwest on Angela Dr 303 ft
-  Turn left to stay on Angela Dr 491 ft
-  Destination on the left

#20 - 3:19 PM - Stop / 10 Angela Dr

2 Dropoff

-  Continue southeast on Angela Dr 0.12 mi
-  Turn right on Gilbert Ln 0.11 mi
-  Destination on the left

#21 - 3:20 PM - Stop / 16 Gilbert Ln

1 Dropoff

-  Continue south on Gilbert Ln 349 ft
-  Destination on the left

#22 - 3:21 PM - Stop / 10 Gilbert Ln

2 Dropoff

-  Continue south on Gilbert Ln 395 ft
-  Turn left on Oscawana Lake Rd 0.82 mi
-  Turn left on ES Bus Loop 311 ft
-  Destination on the right

#23 - 3:24 PM - Bus Garage / 171 Oscawana Lake Rd





Run - HM-16 AM

9/1/2022 - 6/23/2023
Mon, Tue, Wed, Thu, Fri

Driver: Viveros, Jaime
Time: 33 min
Students: 55 / 55

Vehicle: HM-16
Distance: 5.71 mi
Description: LP/Brookdale

#1 - 7:02 AM - Bus Garage / 171 Oscawana Lake Rd

-  Go east on ES Bus Loop toward Oscawana Lake Rd 311 ft
-  Turn right on Oscawana Lake Rd 1.18 mi
-  Turn left on Hillside Dr 0.11 mi
-  Destination on the right


#2 - 7:06 AM - Stop / Hillside Dr & Brookdale Rd

1 Pickup

-  Turn left on Brookdale Rd 0.10 mi
-  Destination on the right









#3 - 7:07 AM - Stop / 30 Brookdale Rd

3 Pickup

-  Go north on Brookdale Rd 290 ft
-  Destination on the right

#4 - 7:08 AM - Stop / Brookdale Rd & Woodlawn Rd

3 Pickup

-  Turn Around
-  Go south on Brookdale Rd toward Hillside Dr 0.16 mi
-  Turn right on Hillside Dr 0.12 mi
-  Turn left on Oscawana Lake Rd 272 ft
-  Turn right on Morrissey Dr 0.19 mi
-  Turn right at Grant Pl to stay on Morrissey Dr 0.13 mi
-  Turn right on Lake Dr 249 ft
-  Destination on the right

#5 - 7:11 AM - Stop / Lake Dr & Point Dr S

1 Pickup

-  Go north on Lake Dr toward Point Dr S 184 ft
-  Destination on the right

#6 - 7:12 AM - Stop / 108 Lake Dr

6 Pickup

-  Go north on Lake Dr 113 ft
-  Destination on the left

#7 - 7:13 AM - Stop / 103 Lake Dr

1 Pickup

-  Go north on Lake Dr 188 ft
-  Destination on the left

#8 - 7:14 AM - Stop / 95 Lake Dr

1 Pickup



Go north on Lake Dr

269 ft

Destination on the right

#9 - 7:15 AM - Stop / Lake Dr & Point Dr N

5 Pickup



Go north on Lake Dr toward Point Dr N

187 ft

Destination on the left

#10 - 7:16 AM - Stop / 77 Lake Dr

2 Pickup



Go north on Lake Dr toward Williams St

0.37 mi

Bear right on Northway

137 ft

Turn left on Lake Dr

0.11 mi

Destination on the right

#11 - 7:18 AM - Stop / 362 Lake Dr

3 Pickup



Go southwest on Lake Dr

0.12 mi

Destination on the right

#12 - 7:19 AM - Stop / 338 Lake Dr

3 Pickup



Go south on Lake Dr

392 ft

Destination on the right

#13 - 7:20 AM - Stop / 324 Lake Dr

2 Pickup



Go southwest on Lake Dr

388 ft

Destination on the right

#14 - 7:21 AM - Stop / 306 Lake Dr



Go southwest on Lake Dr toward Walnut Rd

0.23 mi

Turn left at Walnut Rd to stay on Lake Dr

0.10 mi

Continue on Avon Rd

0.11 mi

Destination on the right

#15 - 7:22 AM - Stop / 41 Avon Rd

2 Pickup



Go south on Avon Rd toward Becker St

0.11 mi

Destination on the right

#16 - 7:23 AM - Stop / Avon Rd & Johnson St

5 Pickup



Turn left on Johnson St

0.34 mi

Destination on the right

#17 - 7:25 AM - Stop / Becker St & Johnson St

16 Pickup



Go north on Johnson St toward Becker St

292 ft

Destination on the right

#18 - 7:29 AM - Stop / Lake Dr & Johnson St

1 Pickup



Turn right on Lake Dr

385 ft

Turn right on Chester Pl

0.12 mi

Bear right on Enloe St

0.22 mi

Turn right on Oscawana Lake Rd

502 ft

Turn left on Peekskill Hollow Rd

0.92 mi

Turn right on HS/MS Bus Loop

0.10 mi

Turn right to stay on HS/MS Bus Loop

490 ft

Destination on the right

#19 - 7:35 AM - PVHS / 146 Peekskill Hollow Rd

55 Dropoff

Run - HM-16 PM








9/1/2022 - 6/23/2023
Mon, Tue, Wed, Thu, Fri

Driver: Viveros, Jaime
Time: 46 min
Students: 55 / 54

Vehicle: HM-16
Distance: 6.07 mi
Description: LP/Brookdale

#1 - 2:40 PM - PVHS / 146 Peekskill Hollow Rd

55 Pickup

-  Go northwest on HS/MS Bus Loop toward Peekskill Hollow Rd 0.48 mi
-  Turn left on Peekskill Hollow Rd 0.92 mi
-  Turn right on Oscawana Lake Rd 502 ft
-  Turn left on Enloe St 0.22 mi
-  Bear left on Chester Pl 0.12 mi
-  Turn right on Lake Dr 476 ft
-  Destination on the right

#2 - 2:59 PM - Stop / Lake Dr & Point Dr S

1 Dropoff

-  Go north on Lake Dr toward Point Dr S 184 ft
-  Destination on the right

#3 - 2:59 PM - Stop / 108 Lake Dr

6 Dropoff

-  Continue north on Lake Dr 113 ft
-  Destination on the left

#4 - 3:01 PM - Stop / 103 Lake Dr

1 Dropoff

-  Continue north on Lake Dr 188 ft
-  Destination on the left

#5 - 3:01 PM - Stop / 95 Lake Dr

1 Dropoff

-  Continue north on Lake Dr 269 ft
-  Destination on the right

#6 - 3:02 PM - Stop / Lake Dr & Point Dr N

5 Dropoff

-  Continue north on Lake Dr 187 ft
-  Destination on the left

#7 - 3:03 PM - Stop / 77 Lake Dr

2 Dropoff

-  Go north on Lake Dr toward Williams St 0.37 mi
-  Bear right on Northway 137 ft
-  Turn left on Lake Dr 0.11 mi
-  Destination on the right

#8 - 3:05 PM - Stop / 362 Lake Dr

2 Dropoff



Continue southwest on Lake Dr

0.12 mi

Destination on the right

#9 - 3:06 PM - Stop / 338 Lake Dr

3 Dropoff



Go south on Lake Dr

392 ft

Destination on the right

#10 - 3:07 PM - Stop / 324 Lake Dr

2 Dropoff



Go southwest on Lake Dr toward Walnut Rd

0.30 mi

Turn left at Walnut Rd to stay on Lake Dr

0.10 mi

Continue on Avon Rd

0.11 mi

Destination on the right

#11 - 3:09 PM - Stop / 41 Avon Rd

2 Dropoff



Continue south on Avon Rd

0.11 mi

Destination on the right

#12 - 3:10 PM - Stop / Avon Rd & Johnson St

5 Dropoff



Turn left on Johnson St

0.34 mi

Destination on the right

#13 - 3:12 PM - Stop / Becker St & Johnson St

16 Dropoff



Go north on Johnson St toward Becker St

292 ft

Destination on the right

#14 - 3:16 PM - Stop / Lake Dr & Johnson St

1 Dropoff



Turn right on Lake Dr

0.12 mi

Turn right on Morrissey Dr

0.13 mi

Turn left at Grant Pl to stay on Morrissey Dr

0.19 mi

Turn left on Oscawana Lake Rd

272 ft

Turn right on Hillside Dr

0.11 mi

Destination on the right

#15 - 3:18 PM - Stop / Hillside Dr & Brookdale Rd

1 Dropoff



Turn left on Brookdale Rd

0.10 mi

Destination on the right

#16 - 3:19 PM - Stop / 30 Brookdale Rd







3 Dropoff



-  Go north on Brookdale Rd 290 ft
-  Destination on the right

#17 - 3:20 PM - Stop / Brookdale Rd & Woodlawn Rd

3 Dropoff

-  Turn Around
-  Go south on Brookdale Rd toward Hillside Dr 0.16 mi
-  Turn right on Hillside Dr 0.12 mi
-  Turn right on Oscawana Lake Rd 1.18 mi
-  Turn left on ES Bus Loop 311 ft
-  Destination on the right

#18 - 3:25 PM - Bus Garage / 171 Oscawana Lake Rd









Run - HM-17 AM

9/1/2022 - 6/23/2023
Mon, Tue, Wed, Thu, Fri

Driver: Viveros, Jaime
Time: 29 min
Students: 48 / 48

Vehicle: HM-17
Distance: 4.72 mi
Description: Hollowbrook/Sunnyside/Walnut

#1 - 7:07 AM - Bus Garage / 171 Oscawana Lake Rd

-  Go east on ES Bus Loop toward Oscawana Lake Rd 311 ft
-  Turn right on Oscawana Lake Rd 1.23 mi
-  Turn right on Morrissey Dr 0.19 mi
-  Turn right at Grant Pl to stay on Morrissey Dr 0.13 mi
-  Turn left on Lake Dr 0.12 mi
-  Turn left on Johnson St 292 ft
-  Bear right on Becker St 0.33 mi
-  Destination on the right

#2 - 7:14 AM - Stop / Avon Rd & Becker St

3 Pickup

-  Go west on Becker St toward Avon Rd 522 ft
-  Destination on the right

#3 - 7:15 AM - Stop / Laurel Rd & Becker St

2 Pickup

-  Go northwest on Becker St toward Laurel Rd 278 ft
-  Make sharp left on Walnut Rd 351 ft
-  Destination on the right

#4 - 7:16 AM - Stop / 159 Walnut Rd

4 Pickup

-  Go south on Walnut Rd toward Maple Rd 50 ft
-  Turn right on Maple Rd 0.12 mi
-  Destination on the left

#5 - 7:17 AM - Stop / 26 Maple Rd

2 Pickup

-  Go south on Maple Rd 525 ft
-  Destination on the right

#6 - 7:18 AM - Stop / Sunnyside Pl & Maple Rd

4 Pickup

-  Turn left on Sunnyside Pl 180 ft
-  Destination on the right

#7 - 7:19 AM - Stop / Sunnyside Pl & Walnut Rd

5 Pickup

-  Go east on Sunnyside Pl toward Walnut Rd 239 ft
-  Destination on the right

#8 - 7:21 AM - Stop / Sunnyside PI & Pecan PI

6 Pickup



Go east on Sunnyside PI toward Pecan PI
Destination on the right

472 ft

#9 - 7:22 AM - Stop / Sunnyside PI & Oak PI

1 Pickup



Go northeast on Sunnyside PI toward Oak PI
Destination on the right

248 ft

#10 - 7:23 AM - Stop / Sunnyside PI & Chestnut St

3 Pickup



Turn left on Chestnut St
Destination on the right

287 ft

#11 - 7:24 AM - Stop / Chestnut St & Sylvan Rd

2 Pickup



Turn right on Sylvan Rd
Make sharp right on Avon Rd
Destination on the right

236 ft

117 ft

#12 - 7:25 AM - Stop / Hanson St & Spruce St

2 Pickup



Turn left on Hanson St
Destination on the right

227 ft

#13 - 7:26 AM - Stop / Hanson St & Pine St

9 Pickup



Go east on Hanson St toward Pine St
Bear right on Hollowbrook Rd
Destination on the right

154 ft

104 ft

#14 - 7:28 AM - Stop / Hollowbrook Rd & Poplar St

2 Pickup



Go east on Hollowbrook Rd toward Poplar St
Destination on the right

0.30 mi

#15 - 7:29 AM - Stop / 67 Hollowbrook Rd

1 Pickup



Go east on Hollowbrook Rd
Destination on the right

123 ft

#16 - 7:30 AM - Stop / 63 Hollowbrook Rd

1 Pickup








Go east on Hollowbrook Rd
Destination on the right

0.29 mi

#17 - 7:31 AM - Stop / 1 Oscawana Lake Rd

1 Pickup



-  Go east on Hollowbrook Rd toward Oscawana Lake Rd / Peekskill Hollow Rd 28 ft
-  Continue on Peekskill Hollow Rd 0.92 mi
-  Turn right on HS/MS Bus Loop 0.10 mi
-  Turn right to stay on HS/MS Bus Loop 490 ft
-  Destination on the right

#18 - 7:36 AM - PVHS / 146 Peekskill Hollow Rd

48 Dropoff

Run - HM-17 PM

9/1/2022 - 6/23/2023

Driver:
Time: 45 min
Students: 49 / 48

Vehicle: HM-17
Distance: 6.1 mi
Description: Hollowbrook/Sunnyside/Walnut

Mon, Tue, Wed, Thu, Fri

#1 - 2:30 PM - PVHS / 146 Peekskill Hollow Rd

49 Pickup

-  Go northwest on HS/MS Bus Loop 0.48 mi
-  Turn left on Peekskill Hollow Rd 0.92 mi
-  Continue on Hollowbrook Rd 26 ft
-  Destination on the left

#2 - 2:46 PM - Stop / 1 Oscawana Lake Rd

1 Dropoff

-  Go west on Hollowbrook Rd 0.29 mi
-  Destination on the left

#3 - 2:47 PM - Stop / 63 Hollowbrook Rd

1 Dropoff

-  Continue west on Hollowbrook Rd 123 ft
-  Destination on the left

#4 - 2:48 PM - Stop / 67 Hollowbrook Rd

1 Dropoff

-  Continue west on Hollowbrook Rd 0.30 mi
-  Destination on the right


#5 - 2:49 PM - Stop / Hollowbrook Rd & Poplar St

2 Dropoff

-  Go northwest on Hollowbrook Rd 116 ft
-  Bear left on Hanson St 141 ft
-  Destination on the right







#6 - 2:50 PM - Stop / Hanson St & Pine St

9 Dropoff

-  Continue west on Hanson St 239 ft
-  Destination on the right

#7 - 2:52 PM - Stop / Hanson St & Spruce St

2 Dropoff

-  Turn right on Avon Rd and immediately make sharp left on Sylvan Rd 366 ft
-  Turn left on Chestnut St 300 ft
-  Turn right on Sunnyside Pl 0.18 mi
-  Turn right on Walnut Rd 253 ft
-  Turn right on Sylvan Rd 0.16 mi
-  Destination on the right

#8 - 2:55 PM - Stop / Chestnut St & Sylvan Rd

2 Dropoff



Go south on Chestnut St

300 ft

Destination on the right

#9 - 2:56 PM - Stop / Sunnyside Pl & Chestnut St

3 Dropoff



Go southwest on Sunnyside Pl

248 ft

Destination on the right

#10 - 2:57 PM - Stop / Sunnyside Pl & Oak Pl

1 Dropoff



Continue west on Sunnyside Pl

472 ft

Destination on the right

#11 - 2:57 PM - Stop / Sunnyside Pl & Pecan Pl

6 Dropoff



Go south on Pecan Pl

334 ft

Continue on Cherry Pl

0.13 mi

Turn right on Cedar Rd

242 ft

Turn right on Walnut Rd

0.20 mi

Destination on the right

#12 - 3:00 PM - Stop / Sunnyside Pl & Walnut Rd

4 Dropoff



Turn left on Sunnyside Pl and immediately turn left on Maple Rd

192 ft

Destination on the right

#13 - 3:01 PM - Stop / Sunnyside Pl & Maple Rd

4 Dropoff



Go south on Maple Rd

0.13 mi

Make U-turn and go back on Maple Rd

0.23 mi

Destination on the right

#14 - 3:03 PM - Stop / 26 Maple Rd

2 Dropoff



Continue northeast on Maple Rd

0.12 mi

Turn left on Walnut Rd

50 ft

Destination on the left

#15 - 3:05 PM - Stop / 159 Walnut Rd

4 Dropoff



Go northeast on Walnut Rd

332 ft

Destination on the right

#16 - 3:06 PM - Stop / Walnut Rd & Becker St

1 Dropoff



Go northeast on Walnut Rd toward Becker St

19 ft



Make sharp right on Becker St

253 ft

Destination on the right

#17 - 3:06 PM - Stop / Laurel Rd & Becker St

2 Dropoff



Go east on Becker St toward Laurel Rd

522 ft

Destination on the right

#18 - 3:07 PM - Stop / Avon Rd & Becker St

3 Dropoff



Go east on Becker St toward Avon Rd

0.33 mi

Bear left on Johnson St

292 ft

Turn right on Lake Dr

0.49 mi

Turn right on Williams St

0.15 mi

Turn left on Oscawana Lake Rd

1 mi

Turn left on ES Bus Loop

311 ft

Destination on the right

#19 - 3:14 PM - Bus Garage / 171 Oscawana Lake Rd

Run - HM-18 AM

9/1/2022 - 6/23/2023
Mon, Tue, Wed, Thu, Fri

Driver: _____ Vehicle: HM-18
Time: 38 min Distance: 6.55 mi
Students: 72 / 69 Description: Marsh Hill/PkskHllw/Oregon/School

#1 - 6:59 AM - Bus Garage / 171 Oscawana Lake Rd

-  Go east on ES Bus Loop toward Oscawana Lake Rd 311 ft
-  Turn right on Oscawana Lake Rd 1.69 mi
-  Continue on Old Oregon Rd 0.13 mi
-  Turn right on Oregon Rd 317 ft
-  Destination on the right




#2 - 7:05 AM - Stop / Oregon Rd & Lent St

2 Pickup

-  Go west on Oregon Rd toward Lent St 161 ft
-  Destination on the right

#3 - 7:05 AM - Stop / Oregon Rd & Sherwood Rd

16 Pickup

-  Go southwest on Oregon Rd toward Sherwood Rd 0.19 mi
-  Turn left on School St 184 ft
-  Destination on the right

#4 - 7:09 AM - Stop / 3 School St

4 Pickup

-  Go south on School St 271 ft
-  Destination on the left

#5 - 7:10 AM - Stop / 12 School St

2 Pickup

-  Go south on School St 80 ft
-  Destination on the right

#6 - 7:11 AM - Stop / 15 School St

1 Pickup

-  Go south on School St 171 ft
-  Destination on the left

#7 - 7:11 AM - Stop / 20 School St

2 Pickup

-  Go south on School St 403 ft
-  Destination on the right

#8 - 7:12 AM - Stop / 31 School St

1 Pickup

-  Go south on School St 439 ft
-  Destination on the right

#9 - 7:13 AM - Stop / 52 School St

2 Pickup

-  Go north on School St toward Oregon Rd 0.29 mi
-  Make sharp left on Oregon Rd 0.14 mi
-  Destination on the right

#10 - 7:15 AM - Stop / Oregon Rd & Pugsley Pkwy

1 Pickup

-  Go south on Oregon Rd toward Pugsley Pkwy 0.27 mi
-  Make U-turn at Jay Rd / Traffic circle and go back on Oregon Rd 0.49 mi
-  Destination on the right

#11 - 7:16 AM - Stop / 1176 Oregon Rd

1 Pickup

-  Go northeast on Oregon Rd 66 ft
-  Destination on the right

#12 - 7:17 AM - Stop / 1173 Oregon Rd

1 Pickup

-  Go northeast on Oregon Rd 153 ft
-  Destination on the right


#13 - 7:17 AM - Stop / Oregon Rd & Barger St

2 Pickup

-  Go northeast on Oregon Rd toward Barger St 375 ft
-  Destination on the right

#14 - 7:18 AM - Stop / Oregon Rd & Young St

4 Pickup

-  Go east on Oregon Rd toward Young St 0.13 mi
-  Turn left on Old oregon Rd 0.13 mi
-  Continue on Oscawana Lake Rd 129 ft
-  Turn right on Peekskill Hollow Rd 0.22 mi
-  Destination on the left

#15 - 7:21 AM - Stop / 47 Peekskill Hollow Rd

3 Pickup

-  Go northeast on Peekskill Hollow Rd 0.14 mi
-  Destination on the right

#16 - 7:22 AM - Stop / Peekskill Hollow Rd & Marsh Hill Rd


1 Pickup

-  Bear left on Marsh Hill Rd 0.35 mi
-  Destination on the right

#17 - 7:23 AM - Stop / 40 Marsh Hill Rd

3 Pickup

-  Go north on Marsh Hill Rd 0.23 mi

 Destination on the right

#18 - 7:24 AM - Stop / 96 Marsh Hill Rd

5 Pickup

-  Go east on Marsh Hill Rd 315 ft
-  Turn right to stay on Marsh Hill Rd 0.74 mi
-  Make sharp left on Peekskill Hollow Rd 152 ft
-  Destination on the right

#19 - 7:28 AM - Stop / 74 Peekskill Hollow Rd

1 Pickup

-  Go east on Peekskill Hollow Rd 0.22 mi
-  Destination on the right





#20 - 7:29 AM - Stop / Peekskill Hollow Tpke & Peekskill Hollow Rd

2 Pickup

-  Turn right on Peekskill Hollow Tpke 87 ft
-  Destination on the right





#21 - 7:30 AM - Stop / Peekskill Hollow Tpke & Pembroke Ct

9 Pickup

-  Turn Around
-  Go north on Peekskill Hollow Tpke toward Peekskill Hollow Rd 87 ft
-  Turn right on Peekskill Hollow Rd 0.22 mi
-  Destination on the right

#22 - 7:32 AM - Stop / Peekskill Hollow Rd & Brookfalls Rd

9 Pickup

-  Go east on Peekskill Hollow Rd toward Brookfalls Rd 387 ft
-  Turn right on HS/MS Bus Loop 0.10 mi
-  Turn right to stay on HS/MS Bus Loop 490 ft
-  Destination on the right

#23 - 7:37 AM - PVMS / 146 Peekskill Hollow Rd

69 Dropoff




Run - HM-18 PM

9/1/2022 - 6/23/2023
Mon, Tue, Wed, Thu, Fri

Driver: _____ Vehicle: HM-18
Time: 53 min Distance: 7.07 mi
Students: 70 / 69 Description: Marsh Hill/PkskHllw/Oregon/School



#1 - 2:30 PM - PVMS / 146 Peekskill Hollow Rd

70 Pickup

-  Go northwest on HS/MS Bus Loop toward Peekskill Hollow Rd 0.48 mi
-  Turn left on Peekskill Hollow Rd 362 ft
-  Destination on the right




#2 - 2:48 PM - Stop / Peekskill Hollow Rd & Brookfalls Rd

8 Dropoff

-  Go west on Peekskill Hollow Rd toward Brookfalls Rd 0.23 mi
-  Destination on the right






#3 - 2:50 PM - Stop / Peekskill Hollow Rd & Peekskill Hollow Tpke

2 Dropoff

-  Go west on Peekskill Hollow Rd toward Peekskill Hollow Tpke
-  Turn left on Peekskill Hollow Tpke 87 ft
-  Destination on the right


#4 - 2:51 PM - Stop / Peekskill Hollow Tpke & Pembroke Ct

9 Dropoff

-  Turn Around
-  Go north on Peekskill Hollow Tpke toward Peekskill Hollow Rd 87 ft
-  Turn left on Peekskill Hollow Rd 0.25 mi
-  Make sharp right on Marsh Hill Rd 0.58 mi
-  Destination on the right

#5 - 2:55 PM - Stop / 96 Marsh Hill Rd

5 Dropoff

-  Turn Around
-  Go south on Marsh Hill Rd 0.23 mi
-  Destination on the left

#6 - 2:56 PM - Stop / 40 Marsh Hill Rd

2 Dropoff

-  Continue south on Marsh Hill Rd 0.34 mi
-  Destination on the right

#7 - 2:58 PM - Stop / Peekskill Hollow Rd & Marsh Hill Rd

1 Dropoff

-  Bear right on Peekskill Hollow Rd 0.15 mi
-  Destination on the right

#8 - 2:59 PM - Stop / 47 Peekskill Hollow Rd






3 Dropoff

-  Destination on the right

 Go southwest on Peekskill Hollow Rd 0.19 mi
 Destination on the right



#9 - 3:00 PM - Stop / 11 Peekskill Hollow Rd

1 Dropoff

 Go west on Peekskill Hollow Rd toward Hollowbrook Rd / Oscawana Lake Rd 168 ft
 Turn left on Oscawana Lake Rd 129 ft
 Continue on Old Oregon Rd 0.13 mi
 Turn right on Oregon Rd 466 ft
 Destination on the right





#10 - 3:01 PM - Stop / Oregon Rd & Sherwood Rd

16 Dropoff

 Go southwest on Oregon Rd toward Sherwood Rd 0.33 mi
 Destination on the right

#11 - 3:05 PM - Stop / Oregon Rd & Pugsley Pkwy

1 Dropoff

 Go south on Oregon Rd toward Pugsley Pkwy 0.27 mi
 Make U-turn at Jay Rd / Traffic circle and go back on Oregon Rd 0.45 mi
 Make sharp right on School St 0.29 mi
 Destination on the right

#12 - 3:07 PM - Stop / 52 School St

2 Dropoff

 Go back north on School St 439 ft
 Destination on the left

#13 - 3:08 PM - Stop / 31 School St

1 Dropoff

 Continue north on School St 403 ft
 Destination on the right

#14 - 3:09 PM - Stop / 20 School St

2 Dropoff

 Continue north on School St 171 ft
 Destination on the left

#15 - 3:10 PM - Stop / 15 School St

1 Dropoff

 Continue north on School St 80 ft
 Destination on the right

#16 - 3:10 PM - Stop / 12 School St

2 Dropoff

 Continue north on School St 271 ft
 Destination on the left

#17 - 3:11 PM - Stop / 3 School St

4 Dropoff



- Go north on School St toward Oregon Rd 184 ft
- Turn right on Oregon Rd 248 ft
- Destination on the right

#18 - 3:12 PM - Stop / 1173 Oregon Rd

1 Dropoff



- Go northeast on Oregon Rd 153 ft
- Destination on the right

#19 - 3:13 PM - Stop / Oregon Rd & Barger St

2 Dropoff



- Go northeast on Oregon Rd toward Barger St 79 ft
- Destination on the left

#20 - 3:14 PM - Stop / 1176 Oregon Rd

1 Dropoff



- Go northeast on Oregon Rd 296 ft
- Destination on the right

#21 - 3:14 PM - Stop / Oregon Rd & Young St

3 Dropoff



- Go east on Oregon Rd toward Young St 363 ft
- Turn right on Lent St
- Destination on the left

#22 - 3:15 PM - Stop / Oregon Rd & Lent St

2 Dropoff



- Go south on Lent St toward Oregon Rd 0.23 mi
- Make U-turn and go back on Lent St 0.23 mi
- Turn right on Oregon Rd 329 ft
- Turn left on Old oregon Rd 0.13 mi
- Continue on Oscawana Lake Rd 1.69 mi
- Turn left on ES Bus Loop 311 ft
- Destination on the right

#23 - 3:23 PM - Bus Garage / 171 Oscawana Lake Rd

Run - River View HS AM









9/5/2023 - 6/26/2024

Mon, Tue, Wed, Thu, Fri

Driver:
Time: 49 min
Students: 1 / 1
















Vehicle:
Distance: 68.35 mi
Description: River View HS

#1 - 7:15 AM - Bus Garage / 171 Oscawana Lake Rd

	Go east on ES Bus Loop toward Oscawana Lake Rd	311 ft
	Turn left on Oscawana Lake Rd	0.15 mi
	Turn right on Kramers Pond Rd	1.41 mi
	Turn right on Church Rd	0.54 mi
	Continue on Ramp	167 ft
	Bear right on Mill St	0.66 mi
	Turn left on Bel Lago Dr	0.14 mi
	Destination on the right	








#2 - 7:23 AM - O'Rourke, Tristan / 14 Bel Lago Drive

















1 Pickup

	Turn Around	
	Go northwest on Bel Lago Dr toward Mill St	0.14 mi
	Turn left on Mill St	1.10 mi
	Turn left on G a r Hwy	1.21 mi
	Continue on Gar highway eastbound to taconic state Pkwy	0.18 mi
	Continue on Taconic state Pkwy	16.11 mi
	Continue on Taconic state parkway southbound to saw mill river Pkwy	0.44 mi
	Bear right on Saw mill river Pkwy	4.08 mi
	Bear right on Ramp	0.94 mi
	Continue on Interstate 87	5.95 mi
	Bear right on Interstate 87 northbound to polhemus St	0.23 mi
	Bear right on High Ave	0.10 mi
	Turn left on N Highland Ave	0.25 mi
	Turn right on 5th Ave	0.27 mi
	Destination on the right	

#3 - 7:23 AM - River View HS / 131 N Midland Ave

1 Dropoff

	Go east on 5th Ave toward Tillou Ln	445 ft
	Turn right on N Franklin St	0.88 mi
	Continue on Us Hwy 9w	0.13 mi
	Make sharp left on Hillside Ave	0.28 mi
	Continue on Interstate 87 northbound to united states route 9w	330 ft
	Bear left on Us Hwy 9w	0.11 mi
	Bear left on Us Hwy 9w northbound to interstate 87	0.49 mi

	Continue on Interstate 87	5.03 mi
	Bear right on Ramp	1.13 mi
	Continue on Saw mill river Pkwy	4 mi
	Bear right on Saw mill river parkway northbound to taconic state Pkwy	0.74 mi
	Bear right on Taconic state Pkwy	15.68 mi
	Continue on Taconic state parkway northbound to old yorktown Rd	0.15 mi
	Turn left on Old yorktown Rd	0.36 mi
	Continue on E Main St	1.23 mi
	Continue on Strawberry Rd	0.83 mi
	Turn right on Red mill Rd	0.84 mi
	Make sharp right on Trolley Rd	0.41 mi
	Turn left on Lockwood Rd	248 ft
	Turn right on Old oregon Rd	0.13 mi
	Continue on Oscawana Lake Rd	1.69 mi
	Turn left on ES Bus Loop	311 ft
	Destination on the right	

#4 - 8:04 AM - Bus Garage / 171 Oscawana Lake Rd

Student List for Run River View HS AM

O'Rourke, Tristan

BOCES Hilltop Campus

9

Special Ed Transportation

14 Bel Lago Drive, Putnam Valley, NY 10579

Mon, Tue, Wed, Thu, Fri

Run - River View HS PM











9/5/2023 - 6/26/2024

Mon, Tue, Wed, Thu, Fri

Driver:
Time: 1 hr 38 min
Students: 1 / 1














Vehicle:
Distance: 67.84 mi
Description: River View HS


#1 - 1:00 PM - Bus Garage / 171 Oscawana Lake Rd

	Go east on ES Bus Loop toward Oscawana Lake Rd	311 ft
	Turn right on Oscawana Lake Rd	1.69 mi
	Continue on Old Oregon Rd	0.13 mi
	Turn left on Lockwood Rd	1 mi
	Turn right on Foothill St	0.20 mi
	Turn left on Strawberry Rd	0.56 mi
	Continue on E Main St	1.23 mi
	Continue on Old yorktown Rd	0.27 mi
	Turn right on Yorktown road to taconic state Pkwy	0.33 mi
	Continue on Taconic state Pkwy	15.58 mi
	Continue on Taconic state parkway southbound to saw mill river Pkwy	0.44 mi
	Bear right on Saw mill river Pkwy	4.08 mi
	Bear right on Ramp	0.94 mi
	Continue on Interstate 87	5.95 mi
	Bear right on Interstate 87 northbound to polhemus St	0.23 mi
	Bear right on High Ave	0.10 mi
	Turn left on N Highland Ave	0.25 mi
	Turn right on 5th Ave	0.27 mi
	Destination on the right	

#2 - 1:55 PM - River View HS / 131 N Midland Ave


1 Pickup

	Go east on 5th Ave toward Tillou Ln	445 ft
	Turn right on N Franklin St	0.88 mi
	Continue on Us Hwy 9w	0.13 mi
	Make sharp left on Hillside Ave	0.28 mi
	Continue on Interstate 87 northbound to united states route 9w	330 ft
	Bear left on Us Hwy 9w	0.11 mi
	Bear left on Us Hwy 9w northbound to interstate 87	0.49 mi
	Continue on Interstate 87	5.03 mi
	Bear right on Ramp	1.13 mi
	Continue on Saw mill river Pkwy	4 mi
	Bear right on Saw mill river parkway northbound to taconic state Pkwy	0.74 mi
	Bear right on Taconic state Pkwy	15.68 mi
	Continue on Taconic state parkway northbound to old yorktown Rd	0.15 mi

	Turn left on Old yorktown Rd	0.36 mi
	Continue on E Main St	1.10 mi
	Turn right on Mill St	1.17 mi
	Turn right on Bel Lago Dr	0.14 mi
	Destination on the right	

#3 - 2:29 PM - O'Rourke, Tristan / 14 Bel Lago Drive

1 Dropoff

	Go northwest on Bel Lago Dr	0.14 mi
	Turn right on Mill St	0.68 mi
	Turn left on Peekskill Hollow Rd	102 ft
	Bear right on Church Rd	0.54 mi
	Turn left on Kramers Pond Rd	1.41 mi
	Turn left on Oscawana Lake Rd	0.15 mi
	Turn right on ES Bus Loop	311 ft
	Destination on the right	

#4 - 2:38 PM - Bus Garage / 171 Oscawana Lake Rd

Student List for Run River View HS PM

O'Rourke, Tristan

BOCES Hilltop Campus

9

Special Ed Transportation

14 Bel Lago Drive, Putnam Valley, NY 10579

Mon, Tue, Wed, Thu, Fri

Run - St Augustine

9/5/2023 - 6/26/2024

Driver: Viveros, Jaime

Vehicle:

Mon, Tue, Wed, Thu, Fri





Time: 1 hr 10 min

Distance: 32.77 mi

Students: 8 / 8






Description: St Augustine

#1 - 6:30 AM - Bus Garage / 171 Oscawana Lake Rd

-  Go east on ES Bus Loop toward Oscawana Lake Rd 311 ft
-  Turn left on Oscawana Lake Rd 4.32 mi
-  Turn left on Hiawatha Rd and immediately turn left on Wenonah Rd 0.34 mi
-  Destination on the right


#2 - 6:42 AM - Sohaili, Lake / Lost River Rd & Wenonah Rd

1 Pickup

-  Turn Around
-  Go northeast on Wenonah Rd toward Hiawatha Rd 0.32 mi
-  Turn right on Hiawatha Rd and immediately turn right on Oscawana Lake Rd 3.62 mi
-  Turn left on Church Rd 0.35 mi
-  Destination on the right










#3 - 6:53 AM - Pani / 337 Church Rd

2 Pickup

-  Go southeast on Church Rd toward Lincoln Rd 1.24 mi
-  Turn right on Kramers Pond Rd 0.59 mi
-  Destination on the right






#4 - 6:58 AM - Keeler / Luigi Rd & Kramers Pond Rd

2 Pickup

-  Go west on Kramers Pond Rd toward Luigi Rd 0.62 mi
-  Turn right on Harrimac Rd 0.37 mi
-  Make sharp left on Kramers Pond Rd 1.28 mi
-  Turn right on Church Rd 0.54 mi
-  Continue on Ramp 167 ft
-  Bear right on Mill St 1.10 mi
-  Turn left on Mill Pond Rd 0.13 mi
-  Turn left on Pond View 144 ft
-  Destination on the right

#5 - 7:10 AM - Lombardi / 9 Pond Vw










2 Pickup

-  Go south on Pond View toward Mill Pond Rd 409 ft
-  Turn right on Mill Pond Rd 0.13 mi
-  Turn right on Mill St 1.12 mi
-  Turn left on Peekskill Hollow Rd 1.87 mi
-  Turn left on Peekskill Hollow Tpke 0.64 mi

	Turn right on Lockwood Rd	0.10 mi
	Continue on Oregon Rd	0.28 mi
	Turn left on School St	0.28 mi
	Destination on the right	

#6 - 7:22 AM - Lubi, Ian / 41 School St

1 Pickup

	Go southeast on School St toward Oregon Rd	75 ft
	Make U-turn and go back on School St	0.29 mi
	Make sharp left on Oregon Rd	2.48 mi
	Continue on N Division St	1.14 mi
	Turn right on Main St	0.57 mi
	Turn right on Main street to united states route 6	250 ft
	Bear right on Us Hwy 9	8.44 mi
	Continue on N Highland Ave	0.36 mi
	Destination on the right	

#7 - 7:39 AM - St Augustine / 381 N. Highland Ave

8 Dropoff

Student List for Run St Augustine

Keeler, Alexis 31 Irma Dr, Putnam Valley, NY 10579	St Augustine	7	Privet School Mon,Tue,Wed,Thu,Fri
Keeler, Olivia 31 Irma Dr, Putnam Valley, NY 10579	St Augustine	6	Privet School Mon,Tue,Wed,Thu,Fri
Lombardi, Andrew 9 Pond View, Putnam Valley, NY 10579	St Augustine	7	General Ed Transportation Mon,Tue,Wed,Thu,Fri
Lombardi, Sophia 9 Pond View, Putnam Valley, NY 10579	St Augustine	7	General Ed Transportation Mon,Tue,Wed,Thu,Fri
Lubi, Ian 41 School St, Cortlandt Manor, NY 10567	St Augustine	5	Privet School Mon,Tue,Wed,Thu,Fri
Pani, Amy 337 Church Road, Putnam Valley, NY 10579	St Augustine	4	General Ed Transportation Mon,Tue,Wed,Thu,Fri
Pani, Jay 337 Church Rd, Putnam Valley, NY 10579	St Augustine	2	General Ed Transportation Mon,Tue,Wed,Thu,Fri
Sohaili, Lake 5 Hemlock Point Dr South, Putnam Valley, NY 10579	St Augustine	7	General Ed Transportation Mon,Tue,Wed,Thu,Fri

Run - St Augustines PM

9/5/2023 - 6/26/2024

Driver: Viveros, Jaime

Vehicle:

Mon, Tue, Wed, Thu, Fri

Time: 1 hr 7 min











Distance: 31.33 mi

Students: 8 / 8

Description: St Augustine 381 N. Highland Ave, Ossining NY

#1 - 2:00 PM - St Augustine / 381 N. Highland Ave

8 Pickup

	Go south on N Highland Ave toward Connecting Rd	360 ft
	Make U-turn at Connecting Rd and go back on N Highland Ave	0.25 mi
	Continue on Us Hwy 9	8.61 mi
	Continue on Us Hwy 9 northbound to main St	450 ft
	Turn left on Main St	0.47 mi
	Turn left on N Division St	1.14 mi
	Continue on Oregon Rd	2.49 mi
	Make sharp right on School St	0.29 mi
	Make U-turn and go back on School St	75 ft
	Destination on the left	








#2 - 2:18 PM - Lubi, Ian / 41 School St

1 Dropoff

	Go north on School St	0.28 mi
	Turn right on Oregon Rd	0.28 mi
	Continue on Lockwood Rd	1 mi
	Turn right on Foothill St	0.20 mi
	Turn left on Strawberry Rd	0.56 mi
	Continue on E Main St	0.13 mi
	Turn left on Mill St	0.72 mi
	Turn right on Mill Pond Rd	0.13 mi
	Turn left on Pond View	144 ft
	Destination on the right	

#3 - 2:27 PM - Lombardi / 9 Pond Vw

2 Dropoff

	Go southwest on Pond View	274 ft
	Turn right on Pond View and immediately turn right on Mill Pond Rd	0.15 mi
	Turn right on Mill St	1.12 mi
	Turn left on Peekskill Hollow Rd	102 ft
	Bear right on Church Rd	0.54 mi
	Turn left on Kramers Pond Rd	0.59 mi
	Destination on the right	

#4 - 2:34 PM - Keeler / Luigi Rd & Kramers Pond Rd




2 Dropoff



3/13/2024 5:13:47 PM







182
St Augustines PM

Contractor's Initials _____

-  Go west on Kramers Pond Rd toward Luigi Rd 0.82 mi
-  Turn right on Oscawana Lake Rd 0.57 mi
-  Turn right on Church Rd 0.35 mi
-  Destination on the right







#5 - 2:39 PM - Pani / 337 Church Rd

2 Dropoff

-  Go northeast on Church Rd toward Lincoln Rd 0.12 mi
-  Turn right on Lincoln Rd 0.98 mi
-  Turn left on Church Rd 0.47 mi
-  Turn right on Oscawana Lake Rd 3.60 mi
-  Turn left on Hiawatha Rd and immediately turn left on Wenonah Rd 0.34 mi
-  Destination on the right

#6 - 2:54 PM - Sohaili, Lake / Lost River Rd & Wenonah Rd

1 Dropoff

-  Go northwest on Wenonah Rd toward Lost River Rd 0.12 mi
-  Continue on Winnebago Rd 312 ft
-  Turn right on Hiawatha Rd 0.30 mi
-  Turn right on Oscawana Lake Rd 4.32 mi
-  Turn right on ES Bus Loop 311 ft
-  Destination on the right

#7 - 3:07 PM - Bus Garage / 171 Oscawana Lake Rd

Student List for Run St Augustines PM

















Keeler, Alexis 31 Irma Dr, Putnam Valley, NY 10579	St Augustine	7	Privet School Mon,Tue,Wed,Thu,Fri
Keeler, Olivia 31 Irma Dr, Putnam Valley, NY 10579	St Augustine	6	Privet School Mon,Tue,Wed,Thu,Fri
Lombardi, Andrew 9 Pond View, Putnam Valley, NY 10579	St Augustine	7	General Ed Transportation Mon,Tue,Wed,Thu,Fri
Lombardi, Sophia 9 Pond View, Putnam Valley, NY 10579	St Augustine	7	General Ed Transportation Mon,Tue,Wed,Thu,Fri
Lubi, Ian 41 School St, Cortlandt Manor, NY 10567	St Augustine	5	Privet School Mon,Tue,Wed,Thu,Fri
Pani, Amy 337 Church Road, Putnam Valley, NY 10579	St Augustine	4	General Ed Transportation Mon,Tue,Wed,Thu,Fri
Pani, Jay 337 Church Rd, Putnam Valley, NY 10579	St Augustine	2	General Ed Transportation Mon,Tue,Wed,Thu,Fri
Sohaili, Lake 5 Hemlock Point Dr South, Putnam Valley, NY 10579	St Augustine	7	General Ed Transportation Mon,Tue,Wed,Thu,Fri

Run - Cedar Knolls PM

9/1/2023 - 6/26/2024
Mon, Tue, Wed, Thu, Fri

















Driver: Viveros, Jaime Vehicle: HM-16
Time: 1 hr 46 min Distance: 49.55 mi
Students: 2 / 2 Description: Knolls

#1 - 1:45 PM - Bus Garage / 171 Oscawana Lake Rd

	Go east on ES Bus Loop toward Oscawana Lake Rd	311 ft
	Turn right on Oscawana Lake Rd	1.69 mi
	Continue on Old Oregon Rd	0.13 mi
	Turn left on Lockwood Rd	1 mi
	Turn right on Foothill St	0.20 mi
	Turn left on Strawberry Rd	0.56 mi
	Continue on E Main St	1.23 mi
	Continue on Old yorktown Rd	0.27 mi
	Turn right on Yorktown road to taconic state Pkwy	0.33 mi
	Continue on Taconic state Pkwy	17.05 mi
	Turn left on E Stevens Ave	0.36 mi
	Turn left on Sherman Ave	0.43 mi
	Turn right on Bradford St	514 ft
	Bear left on Linda Ave	150 ft
	Turn right on Unnamed St	30 ft
	Destination on the right	

#2 - 2:45 PM - Hawthorne Cedar Knolls / 226 Linda Ave









2 Pickup

	Turn Around	
	Go west on Unnamed St toward Linda Ave	30 ft
	Turn right on Linda Ave	0.12 mi
	Bear left on Frankford St	0.37 mi
	Turn right on Elwood Ave	0.19 mi
	Bear left on Ramp	245 ft
	Continue on State Hwy 141	0.13 mi
	Continue on Broadway	0.29 mi
	Continue on Ramp	0.18 mi
	Continue on Saw mill river Rd	8 ft
	Continue on State Hwy 9a	0.95 mi
	Continue on Ramp	0.18 mi
	Turn right on Bedford Rd	0.18 mi
	Turn right on Bedford road to taconic state Pkwy	0.32 mi
	Continue on Taconic state Pkwy	14.92 mi
	Continue on Taconic state parkway northbound to old yorktown Rd	0.15 mi

	Turn left on Old yorktown Rd	0.36 mi
	Continue on E Main St	1.23 mi
	Continue on Strawberry Rd	0.83 mi
	Turn right on Red mill Rd	0.84 mi
	Make sharp right on Trolley Rd	0.41 mi
	Turn left on Lockwood Rd	248 ft
	Turn right on Old oregon Rd	0.13 mi
	Continue on Oscawana Lake Rd	129 ft
	Turn left on Hollowbrook Rd	0.64 mi
	Bear left on Hanson St	380 ft
	Turn right on Avon Rd	209 ft
	Make sharp right on Mathes St	0.18 mi
	Destination on the right	









#3 - 3:16 PM - Stop / 63 Mathes Street

1 Dropoff

	Continue west on Mathes St	0.18 mi
	Make sharp left on Avon Rd and immediately turn right on Sylvan Rd	315 ft
	Turn left on Chestnut St	0.13 mi
	Bear right on Willow Pl	0.15 mi
	Turn left on Cherry Pl	473 ft
	Turn right on Cedar Rd	243 ft
	Turn right on Walnut Rd	310 ft
	Destination on the right	

#4 - 3:21 PM - Stop / 84 Walnut Road

1 Dropoff

	Go north on Walnut Rd toward Sunnyside Pl	0.26 mi
	Turn right on Laurel Rd	444 ft
	Turn right on Johnson St	0.51 mi
	Turn right on Lake Dr	0.49 mi
	Turn right on Williams St	0.15 mi
	Turn left on Oscawana Lake Rd	1 mi
	Turn left on ES Bus Loop	311 ft
	Destination on the right	

#5 - 3:30 PM - Bus Garage / 171 Oscawana Lake Rd









Run - Cedar Knolls AM

9/1/2023 - 6/26/2024
Mon, Tue, Wed, Thu, Fri

Driver: Viveros, Jaime
Time: 13 min
Students: 2 / 3





Vehicle:
Distance: 25.47 mi
Description: Cedar Knolls

#1 - 7:52 AM - Bus Garage / 171 Oscawana Lake Rd

	Go east on ES Bus Loop toward Oscawana Lake Rd	311 ft
	Turn right on Oscawana Lake Rd	1.23 mi
	Turn right on Morrissey Dr	0.19 mi
	Turn right at Grant Pl to stay on Morrissey Dr	0.13 mi
	Turn left on Lake Dr	0.12 mi
	Turn left on Johnson St	292 ft
	Make sharp left on Becker St and immediately turn right on Mathes St	0.24 mi
	Destination on the left	



















#2 - 7:59 AM - Stop / 63 Mathes Street

1 Pickup

	Go west on Mathes St toward Avon Rd	0.18 mi
	Make sharp left on Avon Rd and immediately turn right on Sylvan Rd	0.22 mi
	Turn left on Walnut Rd	0.19 mi
	Destination on the left	

#3 - 8:03 AM - Stop / 84 Walnut Road

1 Pickup

	Turn Around	
	Go north on Walnut Rd toward Sunnyside Pl	0.19 mi
	Turn right on Sylvan Rd	0.21 mi
	Make sharp right on Avon Rd and immediately turn left on Hanson St	510 ft
	Bear right on Hollowbrook Rd	0.64 mi
	Turn right on Oscawana Lake Rd	129 ft
	Continue on Old Oregon Rd	0.13 mi
	Turn left on Lockwood Rd	1 mi
	Turn right on Foothill St	0.20 mi
	Turn left on Strawberry Rd	0.56 mi
	Continue on E Main St	1.23 mi
	Continue on Old yorktown Rd	0.27 mi
	Turn right on Yorktown road to taconic state Pkwy	0.33 mi
	Continue on Taconic state Pkwy	17.05 mi
	Turn left on E Stevens Ave	0.36 mi
	Turn left on Sherman Ave	0.43 mi
	Turn right on Bradford St	514 ft
	Bear left on Linda Ave	150 ft



Turn right on Unnamed St

30 ft

Destination on the right

#4 - 8:05 AM - Hawthorne Cedar Knolls / 226 Linda Ave

3 Dropoff

Run - Down County AM







9/5/2023 - 6/26/2024

Mon, Tue, Wed, Thu, Fri

Driver:
Time: 1 hr 45 min
Students: 2 / 2








Vehicle:
Distance: 70.41 mi
Description: Tappan/Rye Lake

#1 - 6:52 AM - Bus Garage / 171 Oscawana Lake Rd

	Go east on ES Bus Loop toward Oscawana Lake Rd	311 ft
	Turn right on Oscawana Lake Rd	1 mi
	Turn right on Williams St	0.15 mi
	Turn right on Lake Dr	0.21 mi
	Bear right on Northway	0.15 mi
	Destination on the right	














#2 - 6:57 AM - Stop / 54 Northway

1 Pickup

	Go north on Northway toward Tanglewylde Rd	49 ft
	Make U-turn and go back on Northway	0.15 mi
	Bear left on Lake Dr	0.21 mi
	Turn left on Williams St	0.15 mi
	Turn right on Oscawana Lake Rd	0.67 mi
	Turn left on Peekskill Hollow Rd	4.02 mi
	Destination on the left	



#3 - 7:11 AM - Stop / 465 Peekskill Hollow Road














1 Pickup

	Go northeast on Peekskill Hollow Rd toward Tyler Rd / Miller Rd	1.46 mi
	Turn right on Bryant Pond Rd	1.09 mi
	Turn left at Barger St to stay on Bryant Pond Rd	0.23 mi
	Turn left on Bryant Pond Road to Taconic State Pkwy	0.30 mi
	Continue on Taconic State Pkwy	19.26 mi
	Continue on Taconic state parkway southbound to saw mill river Pkwy	0.44 mi
	Bear right on Saw mill river Pkwy	2.28 mi
	Continue on Ramp	460 ft
	Turn right on Old saw mill river Rd	0.78 mi
	Continue on Neperan Rd	0.88 mi
	Turn left on Marymount Ave	0.29 mi
	Continue on Ichabod Ln	87 ft
	Destination on the right	

#4 - 7:45 AM - Tappan Hill / 1 Ichabod Ln



















1 Dropoff

	Go south on Ichabod Ln toward Union Ave / Marymount Ave	0.13 mi
	Make U-turn and go back on Ichabod Ln	0.14 mi

	Turn right on Union Ave	287 ft
	Turn right on Highland Ave	0.32 mi
	Turn left on Benedict Ave	0.98 mi
	Turn left on White plains Rd	0.49 mi
	Continue on W Main St	0.14 mi
	Turn left on Ramp	0.18 mi
	Continue on Interstate 287	3.15 mi
	Continue on Ramp	0.21 mi
	Make sharp left on N Broadway	1.36 mi
	Continue on Mount kisco Rd	1.55 mi
	Turn right on Orchard Dr	0.40 mi
	Make sharp left on A Rd	35 ft
	Destination on the left	

#5 - 7:59 AM - SW Boces / 1606 Orchard St

1 Dropoff

	Go north on A Rd toward Old orchard St / Orchard Dr	0.23 mi
	Make U-turn and go back on A Rd	0.23 mi
	Make sharp right on Orchard Dr	0.40 mi
	Turn left on Mount kisco Rd	0.69 mi
	Continue on County Road 68	0.58 mi
	Bear right on Bronx river Pkwy	128 ft
	Bear right on Taconic state Pkwy	19.51 mi
	Continue on Taconic state parkway northbound to old yorktown Rd	0.15 mi
	Turn left on Old yorktown Rd	0.36 mi
	Continue on E Main St	1.23 mi
	Continue on Strawberry Rd	0.83 mi
	Turn right on Red mill Rd	0.84 mi
	Make sharp right on Trolley Rd	0.41 mi
	Turn left on Lockwood Rd	248 ft
	Turn right on Old oregon Rd	0.13 mi
	Continue on Oscawana Lake Rd	1.69 mi
	Turn left on ES Bus Loop	311 ft
	Destination on the right	

#6 - 8:37 AM - Bus Garage / 171 Oscawana Lake Rd




















Run - Down County PM

9/5/2023 - 6/26/2024
Mon, Tue, Wed, Thu, Fri

Driver: Viveros, Jaime
Time: 2 hr 34 min
Students: 2 / 2














Vehicle:
Distance: 71.12 mi
Description: Tappan/Rye Lake

#1 - 1:15 PM - Bus garage / 171 Oscawana Lake Rd

	Go north on ES Bus Loop	201 ft
	Turn right to stay on ES Bus Loop	419 ft
	Turn right on Oscawana Lake Rd	1.69 mi
	Continue on Old Oregon Rd	0.13 mi
	Turn left on Lockwood Rd	1 mi
	Turn right on Foothill St	0.20 mi
	Turn left on Strawberry Rd	0.56 mi
	Continue on E Main St	1.23 mi
	Continue on Old yorktown Rd	0.27 mi
	Turn right on Yorktown road to taconic state Pkwy	0.33 mi
	Continue on Taconic state Pkwy	15.58 mi
	Continue on Taconic state parkway southbound to saw mill river Pkwy	0.44 mi
	Bear right on Saw mill river Pkwy	2.28 mi
	Continue on Ramp	460 ft
	Turn right on Old saw mill river Rd	0.78 mi
	Continue on Neperan Rd	0.88 mi
	Turn left on Marymount Ave	0.29 mi
	Continue on Ichabod Ln	87 ft
	Destination on the right	

#2 - 2:30 PM - Tappan Hill / 1 Ichabod Ln

1 Pickup

	Go south on Ichabod Ln toward Union Ave / Marymount Ave	0.13 mi
	Make U-turn and go back on Ichabod Ln	0.14 mi
	Turn right on Union Ave	287 ft
	Turn right on Highland Ave	0.32 mi
	Turn left on Benedict Ave	0.98 mi
	Turn left on White plains Rd	0.49 mi
	Continue on W Main St	0.14 mi
	Turn left on Ramp	0.18 mi
	Continue on Interstate 287	3.15 mi
	Continue on Ramp	0.21 mi
	Make sharp left on N Broadway	1.36 mi
	Continue on Mount kisco Rd	1.55 mi
	Turn right on Orchard Dr	0.40 mi



Make sharp left on A Rd

35 ft

Destination on the left

#3 - 2:45 PM - SW Boces / 1606 Orchard St

1 Pickup



Go north on A Rd toward Old orchard St / Orchard Dr

0.23 mi

Make U-turn and go back on A Rd

0.23 mi

Make sharp right on Orchard Dr

0.40 mi

Turn left on Mount kisco Rd

0.69 mi

Continue on County Road 68

0.58 mi

Bear right on Bronx river Pkwy

128 ft

Bear right on Taconic state Pkwy

19.51 mi

Continue on Taconic state parkway northbound to old yorktown Rd

0.15 mi

Turn left on Old yorktown Rd

0.36 mi

Continue on E Main St

1.23 mi

Continue on Strawberry Rd

0.83 mi

Turn right on Red mill Rd

0.84 mi

Make sharp right on Trolley Rd

0.41 mi

Turn left on Lockwood Rd

248 ft

Turn right on Old oregon Rd

0.13 mi

Continue on Oscawana Lake Rd

0.69 mi

Turn left on Williams St

0.15 mi

Turn right on Lake Dr

0.21 mi

Bear right on Northway

0.15 mi

Destination on the right

#4 - 3:21 PM - Stop / 54 Northway

1 Dropoff



Go north on Northway toward Tanglewylde Rd

49 ft

Make U-turn and go back on Northway

0.15 mi

Bear left on Lake Dr

0.21 mi

Turn left on Williams St

0.15 mi

Turn right on Oscawana Lake Rd

0.67 mi

Turn left on Peekskill Hollow Rd

4.02 mi

Destination on the left

#5 - 3:36 PM - Stop / 465 Peekskill Hollow Road

1 Dropoff



Go northeast on Peekskill Hollow Rd toward Tyler Rd / Miller Rd

0.14 mi

Turn right on Miller Rd

247 ft

Make U-turn at Connecting Road and go back on Miller Rd

266 ft

Turn left on Peekskill Hollow Rd

1.68 mi



Bear right on Church Rd

0.54 mi

Turn left on Kramers Pond Rd

1.41 mi

Turn left on Oscawana Lake Rd

0.15 mi

Turn right on ES Bus Loop

311 ft

Destination on the right

#6 - 3:49 PM - Bus Garage / 171 Oscawana Lake Rd

Run - E-1 AM

9/5/2023 - 6/26/2024

Driver: Viveros, Jaime

Vehicle: E-1

Mon, Tue, Wed, Thu, Fri








Time: 1 hr 22 min

Distance: 22.72 mi

Students: 35 / 35


Description: Roaring Brook

#1 - 7:32 AM - Bus Garage / 171 Oscawana Lake Rd

-  Go east on ES Bus Loop toward Oscawana Lake Rd 311 ft
-  Turn left on Oscawana Lake Rd 4.58 mi
-  Turn right on Oscawana Heights Rd 1.67 mi
-  Turn left on Wiccopee Rd 1.20 mi
-  Continue on Pudding St 0.68 mi
-  Turn right on Short St 359 ft
-  Destination on the left

#2 - 7:54 AM - Stop / 8 Short St

1 Pickup

-  Go southeast on Short St toward Arbutus St 254 ft
-  Turn right at Arbutus St to stay on Short St 486 ft
-  Continue on Brookside Ave 437 ft
-  Destination on the left


#3 - 7:55 AM - Stop / 37 Brookside Ave

2 Pickup

-  Go southwest on Brookside Ave 0.21 mi
-  Destination on the left

#4 - 7:57 AM - Stop / 31 Brookside Ave

1 Pickup

-  Go north on Brookside Ave toward Short St 0.13 mi
-  Make sharp right on Short St 388 ft
-  Bear left on Arbutus St 0.26 mi
-  Destination on the left





#5 - 7:58 AM - Stop / 29 Arbutus St

2 Pickup

-  Go north on Arbutus St toward Pudding St 408 ft
-  Destination on the left

#6 - 8:00 AM - Stop / Pudding St & Arbutus St

1 Pickup

-  Go northwest on Arbutus St toward Pudding St 0.16 mi
-  Make U-turn and go back on Arbutus St 0.16 mi
-  Turn left on Pudding St 440 ft
-  Destination on the right

#7 - 8:02 AM - Stop / 117 Pudding St

1 Pickup



Go northeast on Pudding St
Destination on the left

483 ft

#8 - 8:03 AM - Stop / 128 Pudding St

2 Pickup



Go northeast on Pudding St
Destination on the left

290 ft

#9 - 8:04 AM - Stop / 132 Pudding St

1 Pickup



Go north on Pudding St
Destination on the left

0.11 mi

#10 - 8:05 AM - Stop / 144 Pudding St

1 Pickup



Go northeast on Pudding St toward Roaring Brook Dr
Destination on the right

0.63 mi

#11 - 8:07 AM - Stop / 209 Pudding St

1 Pickup



Turn Around
Go southwest on Pudding St toward Roaring Brook Dr
Turn right on Lake Shore Rd
Destination on the right

1.06 mi

0.19 mi

#12 - 8:11 AM - Stop / 555 Lake Shore Rd

2 Pickup



Go north on Lake Shore Rd
Destination on the right

0.17 mi

#13 - 8:12 AM - Stop / Lake Shore Rd & Holly St

1 Pickup



Go north on Lake Shore Rd toward Holly St
Destination on the right

0.17 mi

#14 - 8:14 AM - Stop / 481 Lake Shore Rd

1 Pickup



Go northeast on Lake Shore Rd toward Alpine Pl
Destination on the right

0.29 mi

#15 - 8:15 AM - Stop / 415 Lake Shore Rd

1 Pickup



Go north on Lake Shore Rd
Destination on the right

312 ft


#16 - 8:16 AM - Stop / 405 Lake Shore Rd

2 Pickup



Go north on Lake Shore Rd

383 ft

 Destination on the right

#17 - 8:17 AM - Stop / 387 Lake Shore Rd

1 Pickup

 Go northwest on Lake Shore Rd 0.18 mi
 Destination on the right



#18 - 8:18 AM - Stop / 351 Lake Shore Rd

1 Pickup

 Go southwest on Lake Shore Rd 0.12 mi
 Destination on the right





#19 - 8:19 AM - Stop / 325 Lake Shore Rd

1 Pickup

 Go southwest on Lake Shore Rd toward Oak Ridge Dr 0.14 mi
 Destination on the left



#20 - 8:20 AM - Stop / 284 Lake Shore Rd

1 Pickup

 Turn Around
 Go north on Lake Shore Rd toward Oak Ridge Dr 100 ft
 Turn left on Oak Ridge Dr 438 ft
 Destination on the right

#21 - 8:22 AM - Stop / 93 Oak Ridge Dr

1 Pickup

 Go southwest on Oak Ridge Dr toward Kittredge Dr 141 ft
 Destination on the left

#22 - 8:22 AM - Stop / 88 Oak Ridge Dr

1 Pickup

 Go south on Oak Ridge Dr 248 ft
 Destination on the left

#23 - 8:23 AM - Stop / 76 Oak Ridge Dr

1 Pickup

 Go south on Oak Ridge Dr 0.24 mi
 Destination on the right

#24 - 8:25 AM - Stop / 25 Oak Ridge Dr

1 Pickup

 Go southwest on Oak Ridge Dr 354 ft
 Destination on the right




#25 - 8:26 AM - Stop / 11 Oak Ridge Dr

2 Pickup

 Go south on Oak Ridge Dr 410 ft
 Destination on the left

#26 - 8:27 AM - Stop / 6 Oak Ridge Dr

1 Pickup

-  Go southeast on Oak Ridge Dr toward Lake Shore Rd 190 ft
-  Turn right on Lake Shore Rd 0.31 mi
-  Destination on the right




#27 - 8:29 AM - Stop / Lake Shore Rd & Cove Rd

1 Pickup

-  Go southeast on Lake Shore Rd toward Cove Rd 0.40 mi
-  Destination on the right




#28 - 8:30 AM - Stop / 35 Lake Shore Rd

1 Pickup

-  Go southeast on Lake Shore Rd toward Grove St 0.17 mi
-  Turn right on Pudding St 227 ft
-  Destination on the right







#29 - 8:32 AM - Stop / The Stores on Pudding

1 Pickup

-  Go south on Pudding St toward Taconic State Pkwy 0.64 mi
-  Continue on Wiccopee Rd 0.60 mi
-  Destination on the left

#30 - 8:35 AM - Stop / 126 Wiccopee Rd

1 Pickup

-  Go south on Wiccopee Rd toward Oscawana Heights Rd 0.60 mi
-  Turn right on Oscawana Heights Rd 1.67 mi
-  Turn left on Oscawana Lake Rd 4.58 mi
-  Turn right on ES Bus Loop 419 ft
-  Turn left to stay on ES Bus Loop 201 ft
-  Destination on the right

#31 - 8:55 AM - PVES / 171 Oscawana Lake Rd

35 Dropoff

Run - E-1 PM


9/5/2023 - 6/26/2024

Mon, Tue, Wed, Thu, Fri

Driver: Vehicle: E-1
Time: 1 hr 30 min Distance: 22.39 mi
Students: 34 / 34 Description: Roaring Brook

#1 - 3:30 PM - PVES / 171 Oscawana Lake Rd

34 Pickup

-  Go north on ES Bus Loop 201 ft
-  Turn right to stay on ES Bus Loop 419 ft
-  Turn left on Oscawana Lake Rd 4.58 mi
-  Turn right on Oscawana Heights Rd 1.67 mi
-  Turn left on Wiccopee Rd 1.20 mi
-  Continue on Pudding St 0.68 mi
-  Turn right on Short St 359 ft
-  Destination on the left

#2 - 4:01 PM - Stop / 8 Short St

1 Dropoff

-  Go southeast on Short St toward Arbutus St 254 ft
-  Turn right at Arbutus St to stay on Short St 486 ft
-  Continue on Brookside Ave 251 ft
-  Destination on the left

#3 - 4:02 PM - Stop / 41 Brookside Ave

1 Dropoff

-  Go south on Brookside Ave 186 ft
-  Destination on the left

#4 - 4:03 PM - Stop / 37 Brookside Ave

2 Dropoff

-  Go southwest on Brookside Ave 0.21 mi
-  Destination on the left


#5 - 4:04 PM - Stop / 31 Brookside Ave

1 Dropoff

-  Go north on Brookside Ave toward Short St 0.13 mi
-  Turn left on Short St 226 ft
-  Turn right on Pudding St 0.36 mi
-  Destination on the right

#6 - 4:07 PM - Stop / Pudding St & Arbutus St

3 Dropoff

-  Go northeast on Pudding St toward Arbutus St 465 ft
-  Destination on the right

#7 - 4:08 PM - Stop / 117 Pudding St

1 Dropoff



Go northeast on Pudding St
Destination on the left

483 ft

#8 - 4:09 PM - Stop / 128 Pudding St

1 Dropoff



Go northeast on Pudding St
Destination on the left

290 ft

#9 - 4:10 PM - Stop / 132 Pudding St

1 Dropoff



Go north on Pudding St
Destination on the left

0.11 mi

#10 - 4:11 PM - Stop / 144 Pudding St

1 Dropoff



Go northeast on Pudding St toward Roaring Brook Dr
Destination on the right

0.63 mi

#11 - 4:13 PM - Stop / 209 Pudding St

1 Dropoff



Turn Around
Go southwest on Pudding St toward Roaring Brook Dr
Turn right on Lake Shore Rd
Destination on the right

1.06 mi

0.19 mi

#12 - 4:17 PM - Stop / 555 Lake Shore Rd

2 Dropoff



Go north on Lake Shore Rd
Destination on the right

0.17 mi

#13 - 4:19 PM - Stop / Lake Shore Rd & Holly St

1 Dropoff



Go north on Lake Shore Rd toward Holly St
Destination on the right

0.17 mi

#14 - 4:20 PM - Stop / 481 Lake Shore Rd

1 Dropoff



Go northeast on Lake Shore Rd toward Alpine Pl
Destination on the right

0.29 mi

#15 - 4:21 PM - Stop / 415 Lake Shore Rd

1 Dropoff



Go north on Lake Shore Rd
Destination on the right

312 ft


#16 - 4:22 PM - Stop / 405 Lake Shore Rd

2 Dropoff



Go north on Lake Shore Rd

383 ft

 Destination on the right

#17 - 4:23 PM - Stop / 387 Lake Shore Rd

1 Dropoff

 Go northwest on Lake Shore Rd 0.18 mi
 Destination on the right



#18 - 4:25 PM - Stop / 351 Lake Shore Rd

1 Dropoff

 Go southwest on Lake Shore Rd 0.12 mi
 Destination on the right





#19 - 4:26 PM - Stop / 325 Lake Shore Rd

1 Dropoff

 Go southwest on Lake Shore Rd toward Oak Ridge Dr 0.14 mi
 Destination on the left



#20 - 4:27 PM - Stop / 284 Lake Shore Rd

1 Dropoff

 Turn Around
 Go north on Lake Shore Rd toward Oak Ridge Dr 100 ft
 Turn left on Oak Ridge Dr 438 ft
 Destination on the right

#21 - 4:28 PM - Stop / 93 Oak Ridge Dr

1 Dropoff

 Go southwest on Oak Ridge Dr toward Kittredge Dr 141 ft
 Destination on the left

#22 - 4:29 PM - Stop / 88 Oak Ridge Dr

1 Dropoff

 Go south on Oak Ridge Dr 248 ft
 Destination on the left

#23 - 4:30 PM - Stop / 76 Oak Ridge Dr

1 Dropoff

 Go south on Oak Ridge Dr 0.24 mi
 Destination on the right

#24 - 4:31 PM - Stop / 25 Oak Ridge Dr

1 Dropoff

 Go southwest on Oak Ridge Dr 354 ft
 Destination on the right




#25 - 4:32 PM - Stop / 11 Oak Ridge Dr

2 Dropoff

 Go south on Oak Ridge Dr 410 ft
 Destination on the left

#26 - 4:33 PM - Stop / 6 Oak Ridge Dr

1 Dropoff

-  Go southeast on Oak Ridge Dr toward Lake Shore Rd 190 ft
-  Turn right on Lake Shore Rd 0.71 mi
-  Destination on the right

#27 - 4:36 PM - Stop / 35 Lake Shore Rd

1 Dropoff

-  Go southeast on Lake Shore Rd 414 ft
-  Destination on the right






#28 - 4:37 PM - Stop / 21 Lake Shore Rd

1 Dropoff

-  Go east on Lake Shore Rd toward Grove St 464 ft
-  Turn right on Pudding St 0.68 mi
-  Continue on Wiccopee Rd 0.60 mi
-  Destination on the left

#29 - 4:41 PM - Stop / 126 Wiccopee Rd

1 Dropoff

-  Go south on Wiccopee Rd toward Oscawana Heights Rd 0.60 mi
-  Turn right on Oscawana Heights Rd 1.67 mi
-  Turn left on Oscawana Lake Rd 4.58 mi
-  Turn right on ES Bus Loop 311 ft
-  Destination on the right

#30 - 4:59 PM - Bus Garage / 171 Oscawana Lake Rd





Run - E-1W AM

9/5/2023 - 6/26/2024
Mon, Tue, Wed, Thu, Fri

Driver: Viveros, Jaime
Time: 32 min
Students: 10 / 10

Vehicle: E-1W
Distance: 10.44 mi
Description: Sunset/Bell Hillw

#1 - 8:22 AM - Bus Garage / 171 Oscawana Lake Rd

-  Go east on ES Bus Loop toward Oscawana Lake Rd 311 ft
-  Turn left on Oscawana Lake Rd 0.83 mi
-  Turn left on Canopus Hollow Rd 1.91 mi
-  Destination on the left

#2 - 8:30 AM - Stop / 201 Canopus Hollow Rd

1 Pickup

-  Go north on Canopus Hollow Rd toward Old Road Trl 0.76 mi
-  Continue on Dennytown Rd 0.33 mi
-  Turn right on Trail Ct 376 ft
-  Turn right on Trail Of The Hemlocks 0.36 mi
-  Turn right on Trail Maples 0.20 mi
-  Turn left on Canopus Hollow Rd 1.13 mi
-  Turn left on Sunset Hill Rd 0.68 mi
-  Destination on the left

#3 - 8:40 AM - Stop / 118 Sunset Hill Rd

1 Pickup

-  Go west on Sunset Hill Rd 0.25 mi
-  Destination on the left





#4 - 8:41 AM - Stop / 153 Sunset Hill Rd

3 Pickup

-  Go west on Sunset Hill Rd 0.24 mi
-  Destination on the right





#5 - 8:42 AM - Stop / 182 Sunset Hill Rd

2 Pickup

-  Go west on Sunset Hill Rd toward Rock Mdws 0.19 mi
-  Turn right on Canopus Hollow Rd 0.45 mi
-  Turn right on Bell Hollow Rd 0.14 mi
-  Destination on the left






#6 - 8:45 AM - Stop / 15 Bell Hollow Rd

2 Pickup

-  Turn Around
-  Go southwest on Bell Hollow Rd toward Canopus Hollow Rd 0.14 mi
-  Turn left on Canopus Hollow Rd 0.60 mi
-  Destination on the left

#7 - 8:47 AM - Stop / 120 Canopus Hollow Rd

1 Pickup

- | | | |
|--|---|---------|
|  | Go south on Canopus Hollow Rd toward Horton Hollow Rd | 1.16 mi |
|  | Turn right on Oscawana Lake Rd | 0.83 mi |
|  | Turn right on ES Bus Loop | 419 ft |
|  | Turn left to stay on ES Bus Loop | 201 ft |
|  | Destination on the right | |

#8 - 8:55 AM - PVES / 171 Oscawana Lake Rd

10 Dropoff

Run - E-1W PM

9/5/2023 - 6/26/2024
Mon, Tue, Wed, Thu, Fri

Driver: Viveros, Jaime
Time: 22 min
Students: 9 / 9

Vehicle: E-1W
Distance: 6.64 mi
Description: Sunset/Bell Hillw

#1 - 3:30 PM - PVES / 171 Oscawana Lake Rd

9 Pickup

-  Go north on ES Bus Loop 0.10 mi
-  Turn right to stay on ES Bus Loop 419 ft
-  Turn left on Oscawana Lake Rd 1.85 mi
-  Turn left on Sunset Hill Rd 0.55 mi
-  Destination on the right

#2 - 3:40 PM - Stop / 118 Sunset Hill Rd

1 Dropoff

-  Go west on Sunset Hill Rd 0.25 mi
-  Destination on the left





#3 - 3:41 PM - Stop / 153 Sunset Hill Rd

3 Dropoff

-  Go west on Sunset Hill Rd 0.24 mi
-  Destination on the right





#4 - 3:42 PM - Stop / 182 Sunset Hill Rd

2 Dropoff

-  Go west on Sunset Hill Rd toward Rock Mdws 0.19 mi
-  Turn right on Canopus Hollow Rd 0.45 mi
-  Turn right on Bell Hollow Rd 0.14 mi
-  Destination on the left





#5 - 3:45 PM - Stop / 15 Bell Hollow Rd

2 Dropoff

-  Turn Around
-  Go southwest on Bell Hollow Rd toward Canopus Hollow Rd 0.14 mi
-  Turn left on Canopus Hollow Rd 0.60 mi
-  Destination on the left

#6 - 3:46 PM - Stop / 120 Canopus Hollow Rd

1 Dropoff

-  Go south on Canopus Hollow Rd toward Horton Hollow Rd 1.16 mi
-  Turn right on Oscawana Lake Rd 0.83 mi
-  Turn right on ES Bus Loop 311 ft
-  Destination on the right

#7 - 3:52 PM - Bus Garage / 171 Oscawana Lake Rd




Run - E-2 AM

9/5/2023 - 6/26/2024
Mon, Tue, Wed, Thu, Fri

Driver: Viveros, Jaime
Time: 47 min
Students: 37 / 37



Vehicle: E-2
Distance: 12.29 mi
Description: North End

#1 - 8:07 AM - Bus Garage / 171 Oscawana Lake Rd

-  Go east on ES Bus Loop toward Oscawana Lake Rd 311 ft
-  Turn left on Oscawana Lake Rd 2.58 mi
-  Destination on the right

#2 - 8:15 AM - Stop / 446 Oscawana Lake Rd

1 Pickup

-  Go northeast on Oscawana Lake Rd toward Sawmill Rd 0.58 mi
-  Destination on the left



#3 - 8:17 AM - Stop / 507 Oscawana Lake Rd

2 Pickup

-  Go east on Oscawana Lake Rd 128 ft
-  Destination on the right

#4 - 8:17 AM - Stop / Barger Hill Rd & Oscawana Lake Rd

3 Pickup

-  Go northeast on Oscawana Lake Rd toward Barger Hill Rd 0.17 mi
-  Destination on the right

#5 - 8:19 AM - Stop / Oscawana Lake Rd & Doe Rd

4 Pickup

-  Go north on Oscawana Lake Rd toward Doe Dr 0.58 mi
-  Destination on the right


#6 - 8:21 AM - Stop / 590 Oscawana Lake Rd

1 Pickup

-  Go north on Oscawana Lake Rd 117 ft
-  Destination on the right



#7 - 8:22 AM - Stop / 600 Oscawana Lake Rd

1 Pickup

-  Go northwest on Oscawana Lake Rd 155 ft
-  Destination on the right

#8 - 8:22 AM - Stop / 602 Oscawana Lake Rd

2 Pickup

-  Go northwest on Oscawana Lake Rd toward Hiawatha Rd 0.49 mi
-  Destination on the right

#9 - 8:24 AM - Stop / 658 Oscawana Lake Rd





1 Pickup

-  Go northeast on Oscawana Lake Rd toward Silleck Blvd 0.11 mi

-  Bear left on N Shore Rd 0.89 mi
-  Destination on the right




#10 - 8:27 AM - Stop / N Shore Rd & Clubhouse Rd

1 Pickup

-  Turn Around
-  Go southeast on N Shore Rd toward Country Club Rd 0.89 mi
-  Bear right on Oscawana Lake Rd 160 ft
-  Destination on the right

#11 - 8:30 AM - Stop / 665 Oscawana Lake Rd

2 Pickup

-  Go southwest on Oscawana Lake Rd toward Silleck Blvd 205 ft
-  Turn right on Silleck Blvd 0.33 mi
-  Destination on the right

#12 - 8:31 AM - Stop / 33 Whitehill Rd

1 Pickup

-  Go south on Whitehill Rd 229 ft
-  Destination on the right

#13 - 8:32 AM - Stop / 21 Whitehill Rd

1 Pickup

-  Go south on Whitehill Rd 122 ft
-  Destination on the left

#14 - 8:32 AM - Stop / 16 Whitehill Rd

1 Pickup

-  Go south on Whitehill Rd toward Watson Way 408 ft
-  Turn right on Watson Way 0.12 mi
-  Turn left on Winnebago Rd 90 ft
-  Destination on the left




#15 - 8:34 AM - Stop / 38 Winnebago Rd

1 Pickup

-  Go south on Winnebago Rd 433 ft
-  Destination on the left

#16 - 8:34 AM - Stop / 18 Winnebago Rd

1 Pickup

-  Go southeast on Winnebago Rd toward Hiawatha Rd 174 ft
-  Turn right at Hiawatha Rd to stay on Winnebago Rd 299 ft
-  Destination on the right




#17 - 8:35 AM - Stop / Wenonah Rd & Cold Spring Rd

1 Pickup

-  Continue on Wenonah Rd 0.23 mi
-  Destination on the left




#18 - 8:36 AM - Stop / 44 Wenonah Rd

2 Pickup

-  Go northeast on Wenonah Rd toward Hiawatha Rd 0.21 mi
-  Turn right on Hiawatha Rd 2 ft
-  Destination on the right


#19 - 8:38 AM - Stop / Hiawatha Rd & Wenonah Rd

2 Pickup

-  Go east on Hiawatha Rd toward Oscawana Lake Rd 139 ft
-  Turn right on Oscawana Lake Rd 0.37 mi
-  Destination on the right




#20 - 8:39 AM - Stop / 601 Oscawana Lake Rd

1 Pickup

-  Go south on Oscawana Lake Rd toward Rock Hill Rd 0.24 mi
-  Turn right on Rock Hill Rd 0.11 mi
-  Destination on the right



#21 - 8:41 AM - Stop / 20 Rockhill Rd

1 Pickup

-  Go southwest on Rock Hill Rd toward Eastern Rd / Hampton Rd 0.13 mi
-  Bear right on Eastern Rd 0.26 mi
-  Destination on the right

#22 - 8:42 AM - Stop / Eastern Rd & Woodleigh Rd

2 Pickup

-  Go southwest on Eastern Rd toward Woodleigh Rd 0.13 mi
-  Destination on the right








#23 - 8:43 AM - Stop / 130 Eastern Rd

4 Pickup

-  Go west on Eastern Rd toward Cross Rd 354 ft
-  Destination on the right

#24 - 8:44 AM - Stop / Eastern Rd & Lake Front Rd

1 Pickup

-  Turn left on Lake Front Rd 437 ft
-  Turn right at Sawmill Rd to stay on Lake Front Rd 0.40 mi
-  Turn left on Dunderberg Rd 0.13 mi
-  Turn right on Oscawana Lake Rd 2.54 mi
-  Turn right on ES Bus Loop 419 ft
-  Turn left to stay on ES Bus Loop 201 ft
-  Destination on the right

#25 - 8:55 AM - PVES / 171 Oscawana Lake Rd

37 Dropoff

Run - E-2 PM

9/5/2023 - 6/26/2024
Mon, Tue, Wed, Thu, Fri

Driver: Viveros, Jaime
Time: 53 min
Students: 38 / 38

Vehicle: E-2
Distance: 12.29 mi
Description: North End



#1 - 3:30 PM - PVES / 171 Oscawana Lake Rd

38 Pickup

-  Go north on ES Bus Loop 201 ft
-  Turn right to stay on ES Bus Loop 419 ft
-  Turn left on Oscawana Lake Rd 2.58 mi
-  Destination on the right

#2 - 3:44 PM - Stop / 446 Oscawana Lake Rd

1 Dropoff

-  Go northeast on Oscawana Lake Rd toward Sawmill Rd 0.58 mi
-  Destination on the left



#3 - 3:46 PM - Stop / 507 Oscawana Lake Rd

2 Dropoff

-  Go east on Oscawana Lake Rd 128 ft
-  Destination on the right

#4 - 3:47 PM - Stop / Barger Hill Rd & Oscawana Lake Rd

3 Dropoff

-  Go northeast on Oscawana Lake Rd toward Barger Hill Rd 0.17 mi
-  Destination on the right

#5 - 3:48 PM - Stop / Oscawana Lake Rd & Doe Rd

4 Dropoff

-  Go north on Oscawana Lake Rd toward Doe Dr 0.58 mi
-  Destination on the right

#6 - 3:50 PM - Stop / 590 Oscawana Lake Rd

1 Dropoff

-  Go north on Oscawana Lake Rd 117 ft
-  Destination on the right



#7 - 3:51 PM - Stop / 600 Oscawana Lake Rd

1 Dropoff

-  Go northwest on Oscawana Lake Rd 155 ft
-  Destination on the right

#8 - 3:51 PM - Stop / 602 Oscawana Lake Rd

2 Dropoff

-  Go northwest on Oscawana Lake Rd toward Hiawatha Rd 0.49 mi
-  Destination on the right

#9 - 3:53 PM - Stop / 658 Oscawana Lake Rd




1 Dropoff



2/22/2024 7:36:208





208
E-2 PM

Contractor's Initials _____

-  Go northeast on Oscawana Lake Rd toward Silleck Blvd 0.11 mi
-  Bear left on N Shore Rd 0.89 mi
-  Destination on the right




#10 - 3:56 PM - Stop / N Shore Rd & Clubhouse Rd

1 Dropoff

-  Turn Around
-  Go southeast on N Shore Rd toward Country Club Rd 0.89 mi
-  Bear right on Oscawana Lake Rd 160 ft
-  Destination on the right

#11 - 3:59 PM - Stop / 665 Oscawana Lake Rd

2 Dropoff

-  Go southwest on Oscawana Lake Rd toward Silleck Blvd 205 ft
-  Turn right on Silleck Blvd 0.33 mi
-  Destination on the right

#12 - 4:00 PM - Stop / 33 Whitehill Rd

1 Dropoff

-  Go south on Whitehill Rd 229 ft
-  Destination on the right


#13 - 4:01 PM - Stop / 21 Whitehill Rd

1 Dropoff

-  Go south on Whitehill Rd 122 ft
-  Destination on the left

#14 - 4:02 PM - Stop / 16 Whitehill Rd

2 Dropoff

-  Go south on Whitehill Rd toward Watson Way 408 ft
-  Turn right on Watson Way 0.12 mi
-  Turn left on Winnebago Rd 90 ft
-  Destination on the left




#15 - 4:03 PM - Stop / 38 Winnebago Rd

1 Dropoff

-  Go south on Winnebago Rd 433 ft
-  Destination on the left

#16 - 4:04 PM - Stop / 18 Winnebago Rd


1 Dropoff

-  Go southeast on Winnebago Rd toward Hiawatha Rd 174 ft
-  Turn right at Hiawatha Rd to stay on Winnebago Rd 299 ft
-  Destination on the right

#17 - 4:05 PM - Stop / Wenonah Rd & Cold Spring Rd




1 Dropoff

-  Continue on Wenonah Rd 0.23 mi

 Destination on the left




#18 - 4:06 PM - Stop / 44 Wenonah Rd

2 Dropoff

-  Go northeast on Wenonah Rd toward Hiawatha Rd 0.21 mi
-  Turn right on Hiawatha Rd 2 ft
-  Destination on the right




#19 - 4:07 PM - Stop / Hiawatha Rd & Wenonah Rd

2 Dropoff

-  Go east on Hiawatha Rd toward Oscawana Lake Rd 139 ft
-  Turn right on Oscawana Lake Rd 0.37 mi
-  Destination on the right




#20 - 4:09 PM - Stop / 601 Oscawana Lake Rd

1 Dropoff

-  Go south on Oscawana Lake Rd toward Rock Hill Rd 0.24 mi
-  Turn right on Rock Hill Rd 0.11 mi
-  Destination on the right



#21 - 4:10 PM - Stop / 20 Rockhill Rd

1 Dropoff

-  Go southwest on Rock Hill Rd toward Eastern Rd / Hampton Rd 0.13 mi
-  Bear right on Eastern Rd 0.26 mi
-  Destination on the right

#22 - 4:11 PM - Stop / Eastern Rd & Woodleigh Rd

2 Dropoff

-  Go southwest on Eastern Rd toward Woodleigh Rd 0.13 mi
-  Destination on the right







#23 - 4:12 PM - Stop / 130 Eastern Rd

4 Dropoff

-  Go west on Eastern Rd toward Cross Rd 354 ft
-  Destination on the right

#24 - 4:14 PM - Stop / Eastern Rd & Lake Front Rd

1 Dropoff

-  Turn left on Lake Front Rd 437 ft
-  Turn right at Sawmill Rd to stay on Lake Front Rd 0.40 mi
-  Turn left on Dunderberg Rd 0.13 mi
-  Turn right on Oscawana Lake Rd 2.54 mi
-  Turn right on ES Bus Loop 311 ft
-  Destination on the right

#25 - 4:23 PM - Bus Garage / 171 Oscawana Lake Rd





Run - E-2W AM

9/5/2023 - 6/26/2024
Mon, Tue, Wed, Thu, Fri

Driver: Viveros, Jaime
Time: 32 min
Students: 18 / 18

Vehicle: E-2W
Distance: 8.78 mi
Description: Abele Park/Tinker/Dunderberg

#1 - 8:27 AM - Bus Garage / 171 Oscawana Lake Rd

-  Go east on ES Bus Loop toward Oscawana Lake Rd 311 ft
-  Turn left on Oscawana Lake Rd 3.25 mi
-  Turn right on Tinker Hill Rd 0.22 mi
-  Destination on the left

#2 - 8:36 AM - Stop / 60 Tinker Hill Rd

1 Pickup

-  Go west on Tinker Hill Rd 274 ft
-  Destination on the right

#3 - 8:37 AM - Stop / 66 Tinker Hill Rd

2 Pickup

-  Go northwest on Tinker Hill Rd 0.17 mi
-  Turn left on Oscawana Lake Rd 0.43 mi
-  Make sharp right on Sawmill Rd 0.13 mi
-  Destination on the left




#4 - 8:39 AM - Stop / 29 Sawmill Rd

1 Pickup

-  Go northeast on Sawmill Rd 142 ft
-  Destination on the left



#5 - 8:40 AM - Stop / 33 Sawmill Rd

1 Pickup

-  Go northeast on Sawmill Rd toward Southern Rd 329 ft
-  Make sharp left on Southern Rd 0.12 mi
-  Destination on the right

#6 - 8:41 AM - Stop / Lake Front Rd & Southern Rd

2 Pickup

-  Turn left on Lake Front Rd 0.35 mi
-  Turn right on Dunderberg Rd 0.16 mi
-  Destination on the right

#7 - 8:43 AM - Stop / 64 Dunderberg Rd


1 Pickup

-  Go north on Dunderberg Rd toward Ramp 156 ft
-  Destination on the right

#8 - 8:44 AM - Stop / Dunderberg Rd & Noswal Park Rd

2 Pickup

-  Turn left on Dunderberg Rd and immediately make sharp left on Ramp 284 ft

-  Bear right on Dunderberg Rd 0.29 mi
-  Turn right on Oscawana Lake Rd 0.12 mi
-  Turn right on Cayuga Rd 162 ft
-  Destination on the left

#9 - 8:46 AM - Stop / 5 Cayuga Rd

1 Pickup

-  Go northwest on Cayuga Rd 60 ft
-  Destination on the right

#10 - 8:47 AM - Stop / 10 Cayuga Rd

1 Pickup

-  Go northwest on Cayuga Rd 0.26 mi
-  Destination on the left

#11 - 8:48 AM - Stop / 67 Cayuga Rd

2 Pickup

-  Go west on Cayuga Rd toward Seneca Rd 386 ft
-  Bear left on Seneca Rd 94 ft
-  Turn right on Shawnee Rd 14 ft
-  Destination on the right







#12 - 8:49 AM - Stop / Shawnee Rd & Seneca Rd

2 Pickup

-  Go south on Shawnee Rd 0.16 mi
-  Destination on the left

#13 - 8:50 AM - Stop / 32 Shawnee Rd

2 Pickup

-  Go east on Shawnee Rd toward Unadilla Rd 0.15 mi
-  Turn right on Unadilla Rd 309 ft
-  Turn right on Oscawana Lake Rd 2.38 mi
-  Turn right on ES Bus Loop 419 ft
-  Turn left to stay on ES Bus Loop 201 ft
-  Destination on the right

#14 - 8:59 AM - PVES / 171 Oscawana Lake Rd

18 Dropoff

Run - E-2W PM

9/5/2023 - 6/26/2024

Driver: Viveros, Jaime

Vehicle: E-2W

Mon, Tue, Wed, Thu, Fri

Time: 40 min

Distance: 9.17 mi

Students: 23 / 23

Description: Abele Park/Tinker/Dunderberg

#1 - 3:30 PM - PVES / 171 Oscawana Lake Rd

23 Pickup

-  Go north on ES Bus Loop 201 ft
-  Turn right to stay on ES Bus Loop 419 ft
-  Turn left on Oscawana Lake Rd 3.25 mi
-  Turn right on Tinker Hill Rd 0.22 mi
-  Destination on the left


#2 - 3:44 PM - Stop / 60 Tinker Hill Rd

1 Dropoff

-  Go west on Tinker Hill Rd 274 ft
-  Destination on the right




#3 - 3:44 PM - Stop / 66 Tinker Hill Rd

2 Dropoff

-  Go northwest on Tinker Hill Rd 0.17 mi
-  Turn left on Oscawana Lake Rd 0.43 mi
-  Make sharp right on Sawmill Rd 0.13 mi
-  Destination on the left

#4 - 3:47 PM - Stop / 29 Sawmill Rd

1 Dropoff

-  Go northeast on Sawmill Rd toward Southern Rd 471 ft
-  Make sharp left on Southern Rd 0.12 mi
-  Destination on the right

#5 - 3:48 PM - Stop / Lake Front Rd & Southern Rd

2 Dropoff

-  Turn left on Lake Front Rd 0.35 mi
-  Turn right on Dunderberg Rd 0.16 mi
-  Destination on the right



#6 - 3:50 PM - Stop / 64 Dunderberg Rd


1 Dropoff

-  Go north on Dunderberg Rd toward Ramp 156 ft
-  Destination on the right

#7 - 3:51 PM - Stop / Dunderberg Rd & Noswal Park Rd


2 Dropoff

-  Turn left on Dunderberg Rd and immediately make sharp left on Ramp 284 ft
-  Bear right on Dunderberg Rd 0.29 mi

-  Turn right on Oscawana Lake Rd 0.12 mi
-  Turn right on Cayuga Rd 162 ft
-  Destination on the left

#8 - 3:53 PM - Stop / 5 Cayuga Rd

1 Dropoff

-  Go northwest on Cayuga Rd 60 ft
-  Destination on the right

#9 - 3:54 PM - Stop / 10 Cayuga Rd

1 Dropoff

-  Go northwest on Cayuga Rd 0.26 mi
-  Destination on the left

#10 - 3:55 PM - Stop / 67 Cayuga Rd

3 Dropoff

-  Go west on Cayuga Rd toward Seneca Rd 386 ft
-  Bear left on Seneca Rd 94 ft
-  Turn right on Shawnee Rd 14 ft
-  Destination on the right

#11 - 3:56 PM - Stop / Shawnee Rd & Seneca Rd

1 Dropoff

-  Go south on Shawnee Rd 0.16 mi
-  Destination on the left




#12 - 3:57 PM - Stop / 32 Shawnee Rd

1 Dropoff

-  Go southeast on Shawnee Rd 99 ft
-  Destination on the left

#13 - 3:58 PM - Stop / 28 Shawnee Rd

1 Dropoff

-  Go east on Shawnee Rd toward Unadilla Rd 0.14 mi
-  Turn left on Unadilla Rd and immediately turn left on Seneca Rd 0.10 mi
-  Destination on the right

#14 - 3:59 PM - Stop / 20 Seneca Rd

1 Dropoff

-  Go northwest on Seneca Rd 48 ft
-  Destination on the left

#15 - 3:59 PM - Stop / 21 Seneca Rd




1 Dropoff

-  Go northwest on Seneca Rd 91 ft
-  Destination on the right

#16 - 4:00 PM - Stop / 26 Seneca Rd

1 Dropoff



-  Go northwest on Seneca Rd toward Unadilla Rd 322 ft
-  Turn right on Unadilla Rd 183 ft
-  Destination on the right

#17 - 4:01 PM - Stop / 45 Unadilla Rd

1 Dropoff

-  Go southeast on Unadilla Rd 224 ft
-  Destination on the left

#18 - 4:01 PM - Stop / 36 Unadilla Rd

1 Dropoff

-  Go southeast on Unadilla Rd 336 ft
-  Destination on the right

#19 - 4:02 PM - Stop / 27 Unadilla Rd

1 Dropoff

-  Go south on Unadilla Rd toward Seneca Rd 0.11 mi
-  Turn right on Oscawana Lake Rd 2.38 mi
-  Turn right on ES Bus Loop 311 ft
-  Destination on the right

#20 - 4:09 PM - Bus Garage / 171 Oscawana Lake Rd





Run - E-3 AM

9/5/2023 - 6/26/2024
Mon, Tue, Wed, Thu, Fri

Driver: Viveros, Jaime
Time: 50 min
Students: 46 / 46

Vehicle: E-3
Distance: 14.48 mi
Description: Boswell

#1 - 8:04 AM - Bus Garage / 171 Oscawana Lake Rd

-  Go east on ES Bus Loop toward Oscawana Lake Rd 311 ft
-  Turn left on Oscawana Lake Rd 4.58 mi
-  Turn right on Oscawana Heights Rd 0.92 mi
-  Destination on the left



#2 - 8:19 AM - Stop / 94 Oscawana Heights Rd

1 Pickup

-  Go northeast on Oscawana Heights Rd 0.24 mi
-  Destination on the left

#3 - 8:19 AM - Stop / 120 Oscawana Heights Rd

2 Pickup

-  Go northeast on Oscawana Heights Rd toward Loos Ln 0.32 mi
-  Destination on the left

#4 - 8:21 AM - Stop / 158 Oscawana Heights Rd

1 Pickup

-  Go east on Oscawana Heights Rd 9 ft
-  Destination on the right




#5 - 8:21 AM - Stop / 153 Oscawana Heights Rd

1 Pickup

-  Go east on Oscawana Heights Rd 0.16 mi
-  Destination on the right

#6 - 8:22 AM - Stop / Oscawana Heights Rd & Wiccopee Ct

2 Pickup

-  Go east on Oscawana Heights Rd toward Wiccopee Ct 183 ft
-  Turn right on Wiccopee Rd 0.42 mi
-  Destination on the left

#7 - 8:23 AM - Stop / 22 Wiccopee Rd

2 Pickup

-  Go south on Wiccopee Rd 0.19 mi
-  Destination on the right

#8 - 8:24 AM - Stop / Peekskill Hollow Rd & New Hill Rd

2 Pickup

-  Turn right on Peekskill Hollow Rd 0.13 mi
-  Destination on the left

#9 - 8:25 AM - Stop / 704 Peekskill Hollow Rd

1 Pickup



Go southwest on Peekskill Hollow Rd
Destination on the right

0.30 mi

#10 - 8:26 AM - Stop / 673 Peekskill Hollow Rd

2 Pickup



Go southwest on Peekskill Hollow Rd
Destination on the right

293 ft

#11 - 8:27 AM - Stop / 667 Peekskill Hollow Rd

1 Pickup



Go southwest on Peekskill Hollow Rd
Destination on the left

0.21 mi

#12 - 8:27 AM - Stop / 644 Peekskill Hollow Rd

1 Pickup



Go southwest on Peekskill Hollow Rd
Destination on the left

374 ft

#13 - 8:28 AM - Stop / 642 Peekskill Hollow Rd

1 Pickup



Go southwest on Peekskill Hollow Rd toward Bryant Pond Rd
Destination on the right

0.47 mi

#14 - 8:29 AM - Stop / 585 Peekskill Hollow Rd

2 Pickup



Go southwest on Peekskill Hollow Rd toward Tinker Hill Rd
Turn left on Jeanne Dr
Destination on the right

0.85 mi

0.15 mi

#15 - 8:32 AM - Stop / Jeanne Dr & Kenneth Dr

3 Pickup



Go east on Jeanne Dr toward Kenneth Dr
Destination on the right

157 ft

#16 - 8:33 AM - Stop / 19 Jeanne Dr

1 Pickup



Go east on Jeanne Dr toward Boswell Rd
Turn right on Boswell Rd
Destination on the left

0.11 mi

101 ft

#17 - 8:34 AM - Stop / 20 Boswell Rd

8 Pickup



Go southeast on Boswell Rd
Destination on the right

0.18 mi


#18 - 8:36 AM - Stop / 39 Boswell Rd

1 Pickup



Go northeast on Boswell Rd

0.17 mi

 Destination on the left

#19 - 8:37 AM - Stop / 58 Boswell Rd

1 Pickup

-  Go northeast on Boswell Rd 198 ft
-  Turn right to stay on Boswell Rd 310 ft
-  Turn right to stay on Boswell Rd 374 ft
-  Destination on the right



#20 - 8:38 AM - Stop / 54 Boswell Rd

2 Pickup

-  Go west on Boswell Rd toward Jeanne Dr 0.34 mi
-  Turn left on Jeanne Dr 0.29 mi
-  Turn left on Peekskill Hollow Rd 0.13 mi
-  Destination on the right

#21 - 8:41 AM - Stop / Peekskill Hollow Rd & Tyler Rd

5 Pickup

-  Go southwest on Peekskill Hollow Rd toward Tyler Rd / Miller Rd 0.14 mi
-  Destination on the right



#22 - 8:42 AM - Stop / 465 Peekskill Hollow Rd

2 Pickup

-  Go south on Peekskill Hollow Rd 0.13 mi
-  Destination on the right

#23 - 8:43 AM - Stop / 451 Peekskill Hollow Rd

1 Pickup

-  Go south on Peekskill Hollow Rd toward Hidden Meadow Ln 0.48 mi
-  Destination on the right








#24 - 8:44 AM - Stop / 395 Peekskill Hollow Rd

2 Pickup

-  Go south on Peekskill Hollow Rd 0.21 mi
-  Destination on the left

#25 - 8:45 AM - Stop / 378 Peekskill Hollow Rd

1 Pickup

-  Go southwest on Peekskill Hollow Rd toward Quincy Rd 0.73 mi
-  Bear right on Church Rd 0.54 mi
-  Turn left on Kramers Pond Rd 1.41 mi
-  Turn left on Oscawana Lake Rd 0.15 mi
-  Turn right on ES Bus Loop 419 ft
-  Turn left to stay on ES Bus Loop 201 ft
-  Destination on the right

#26 - 8:55 AM - PVES / 171 Oscawana Lake Rd

46 Dropoff

Run - E-3 PM

9/5/2023 - 6/26/2024
Mon, Tue, Wed, Thu, Fri

Driver: Viveros, Jaime Vehicle: E-3
Time: 1 hr 3 min Distance: 14.99 mi
Students: 46 / 46 Description: Boswell

#1 - 3:30 PM - PVES / 171 Oscawana Lake Rd

46 Pickup

-  Go north on ES Bus Loop 201 ft
-  Turn right to stay on ES Bus Loop 419 ft
-  Turn left on Oscawana Lake Rd 0.15 mi
-  Turn right on Kramers Pond Rd 1.41 mi
-  Turn right on Church Rd 0.54 mi
-  Bear left on Peekskill Hollow Rd 0.36 mi
-  Destination on the left

#2 - 3:49 PM - Stop / 337 Peekskill Hollow Rd

3 Dropoff

-  Go north on Peekskill Hollow Rd 0.37 mi
-  Destination on the right



#3 - 3:51 PM - Stop / 378 Peekskill Hollow Rd

1 Dropoff

-  Go north on Peekskill Hollow Rd 0.21 mi
-  Destination on the left

#4 - 3:51 PM - Stop / 395 Peekskill Hollow Rd

2 Dropoff

-  Go north on Peekskill Hollow Rd toward Hidden Meadow Ln 0.48 mi
-  Destination on the left





#5 - 3:53 PM - Stop / 451 Peekskill Hollow Rd

1 Dropoff

-  Go north on Peekskill Hollow Rd 0.13 mi
-  Destination on the left

#6 - 3:53 PM - Stop / 465 Peekskill Hollow Rd

2 Dropoff

-  Go northeast on Peekskill Hollow Rd toward Tyler Rd / Miller Rd 0.14 mi
-  Turn right on Miller Rd 0.23 mi
-  Turn right to stay on Miller Rd 77 ft
-  Destination on the right

#7 - 3:55 PM - Stop / 11 Miller Rd

1 Dropoff

-  Go north on Miller Rd 0.27 mi
-  Destination on the left

#8 - 3:56 PM - Stop / Peekskill Hollow Rd & Tyler Rd

4 Dropoff

-  Turn right on Peekskill Hollow Rd 0.14 mi
-  Turn right on Jeanne Dr 0.15 mi
-  Destination on the right

#9 - 3:58 PM - Stop / Jeanne Dr & Kenneth Dr

3 Dropoff

-  Go east on Jeanne Dr toward Kenneth Dr 259 ft
-  Destination on the right

#10 - 3:59 PM - Stop / 19 Jeanne Dr

1 Dropoff

-  Go east on Jeanne Dr toward Boswell Rd 491 ft
-  Turn right on Boswell Rd 101 ft
-  Destination on the left

#11 - 4:00 PM - Stop / 20 Boswell Rd

8 Dropoff

-  Go southeast on Boswell Rd 0.18 mi
-  Destination on the right

#12 - 4:02 PM - Stop / 39 Boswell Rd

1 Dropoff

-  Go northeast on Boswell Rd 0.13 mi
-  Destination on the left

#13 - 4:03 PM - Stop / 54 Boswell Rd

2 Dropoff



-  Go north on Boswell Rd 176 ft
-  Destination on the left

#14 - 4:03 PM - Stop / 58 Boswell Rd

1 Dropoff

-  Go northeast on Boswell Rd 198 ft
-  Turn right to stay on Boswell Rd 310 ft
-  Turn right to stay on Boswell Rd 0.41 mi
-  Turn left on Jeanne Dr 0.29 mi
-  Turn right on Peekskill Hollow Rd 186 ft
-  Destination on the right


#15 - 4:06 PM - Stop / 500 Peekskill Hollow Rd

-  Go northeast on Peekskill Hollow Rd toward Tinker Hill Rd 0.82 mi
-  Destination on the left

#16 - 4:08 PM - Stop / 585 Peekskill Hollow Rd

2 Dropoff

-  Go northeast on Peekskill Hollow Rd toward Bryant Pond Rd 0.54 mi

 Destination on the right


#17 - 4:10 PM - Stop / 644 Peekskill Hollow Rd

1 Dropoff

 Go northeast on Peekskill Hollow Rd 0.21 mi
 Destination on the left

#18 - 4:11 PM - Stop / 667 Peekskill Hollow Rd

1 Dropoff

 Go northeast on Peekskill Hollow Rd 293 ft
 Destination on the left

#19 - 4:11 PM - Stop / 673 Peekskill Hollow Rd

2 Dropoff

 Go northeast on Peekskill Hollow Rd 0.30 mi
 Destination on the right

#20 - 4:12 PM - Stop / 704 Peekskill Hollow Rd

1 Dropoff

 Go northeast on Peekskill Hollow Rd 0.12 mi
 Destination on the right




#21 - 4:13 PM - Stop / Peekskill Hollow Rd & New Hill Rd

2 Dropoff

 Turn left on Wiccopee Rd 0.19 mi
 Destination on the right


#22 - 4:14 PM - Stop / 22 Wiccopee Rd

2 Dropoff

 Go north on Wiccopee Rd toward Oscawana Heights Rd 0.42 mi
 Turn left on Oscawana Heights Rd 0.20 mi
 Destination on the left



#23 - 4:16 PM - Stop / 153 Oscawana Heights Rd

1 Dropoff

 Go west on Oscawana Heights Rd 9 ft
 Destination on the right

#24 - 4:16 PM - Stop / 158 Oscawana Heights Rd

1 Dropoff

 Go southwest on Oscawana Heights Rd toward Loos Ln 0.32 mi
 Destination on the right

#25 - 4:17 PM - Stop / 120 Oscawana Heights Rd





2 Dropoff

 Go southwest on Oscawana Heights Rd 0.24 mi
 Destination on the right

#26 - 4:18 PM - Stop / 94 Oscawana Heights Rd

1 Dropoff



-  Go west on Oscawana Heights Rd toward Woods End Rd 0.92 mi
-  Turn left on Oscawana Lake Rd 4.58 mi
-  Turn right on ES Bus Loop 311 ft
-  Destination on the right

#27 - 4:33 PM - Bus Garage / 171 Oscawana Lake Rd

Run - E-3W AM

9/5/2023 - 6/26/2024

Driver: Viveros, Jaime

Vehicle: E-3W

Mon, Tue, Wed, Thu, Fri







Time: 47 min

Distance: 17.02 mi

Students: 13 / 13


Description: Bryant/White/ Marsh/Foothill

#1 - 8:08 AM - Bus Garage / 171 Oscawana Lake Rd

-  Go east on ES Bus Loop toward Oscawana Lake Rd 311 ft
-  Turn left on Oscawana Lake Rd 3.25 mi
-  Turn right on Tinker Hill Rd 0.76 mi
-  Turn left on Peekskill Hollow Rd 0.85 mi
-  Turn right on Bryant Pond Rd 0.57 mi
-  Destination on the left




#2 - 8:22 AM - Stop / 62 Bryant Pond Rd

2 Pickup

-  Go south on Bryant Pond Rd toward Barger St 0.52 mi
-  Turn right on Barger St 0.17 mi
-  Turn right on N Meadow Ln 0.20 mi
-  Bear right to stay on N Meadow Ln 292 ft
-  Turn right to stay on N Meadow Ln 0.20 mi
-  Turn left on Barger St 0.17 mi
-  Turn left on Bryant Pond Rd 1.09 mi
-  Turn left on Peekskill Hollow Rd 3.22 mi
-  Destination on the left

#3 - 8:37 AM - Stop / 274 Peekskill Hollow Rd

2 Pickup

-  Go southwest on Peekskill Hollow Rd toward White Rd 127 ft
-  Turn right on White Rd 0.17 mi
-  Destination on the right

#4 - 8:38 AM - Stop / 18 White Rd

1 Pickup

-  Go west on White Rd 369 ft
-  Destination on the right



#5 - 8:38 AM - Stop / 25 White Rd

1 Pickup

-  Go east on White Rd toward Selma Pl 0.22 mi
-  Destination on the right

#6 - 8:39 AM - Stop / 3 White Rd

1 Pickup

-  Go southeast on White Rd toward Peekskill Hollow Rd 136 ft
-  Turn right on Peekskill Hollow Rd 1.86 mi



Make sharp right on Marsh Hill Rd

0.63 mi

Destination on the left

#7 - 8:45 AM - Stop / 95 Marsh Hill Rd

1 Pickup



Go southeast on Marsh Hill Rd

36 ft

Turn right to stay on Marsh Hill Rd

0.16 mi

Destination on the right

#8 - 8:46 AM - Stop / 89 Marsh Hill Rd

2 Pickup



Go southwest on Marsh Hill Rd

0.12 mi

Destination on the right

#9 - 8:46 AM - Stop / 61 Marsh Hill Rd

2 Pickup



Go south on Marsh Hill Rd

0.12 mi

Destination on the right

#10 - 8:47 AM - Stop / 53 Marsh Hill Rd

1 Pickup



Go south on Marsh Hill Rd toward Peekskill Hollow Rd

0.34 mi

Bear right on Peekskill Hollow Rd

0.37 mi

Turn right on Oscawana Lake Rd

1.67 mi

Turn left on ES Bus Loop

419 ft

Turn left to stay on ES Bus Loop

201 ft

Destination on the right

#11 - 8:55 AM - PVES / 171 Oscawana Lake Rd

13 Dropoff

Run - E-3W PM

9/5/2023 - 6/26/2024
Mon, Tue, Wed, Thu, Fri

Driver: Viveros, Jaime
Time: 51 min
Students: 13 / 16

Vehicle: E-3W
Distance: 17.43 mi
Description: Bryant/White/ Marsh/Foothill

#1 - 3:30 PM - PVES / 171 Oscawana Lake Rd

13 Pickup

-  Go north on ES Bus Loop 201 ft
-  Turn right to stay on ES Bus Loop 419 ft
-  Turn right on Oscawana Lake Rd 1.67 mi
-  Turn left on Peekskill Hollow Rd 0.37 mi
-  Bear left on Marsh Hill Rd 0.63 mi
-  Destination on the left

#2 - 3:40 PM - Stop / 95 Marsh Hill Rd

1 Dropoff

-  Go southeast on Marsh Hill Rd 36 ft
-  Turn right to stay on Marsh Hill Rd 0.16 mi
-  Destination on the right

#3 - 3:40 PM - Stop / 89 Marsh Hill Rd

2 Dropoff

-  Go southwest on Marsh Hill Rd 0.12 mi
-  Destination on the right





#4 - 3:41 PM - Stop / 61 Marsh Hill Rd

2 Dropoff

-  Go south on Marsh Hill Rd 0.12 mi
-  Destination on the right






#5 - 3:42 PM - Stop / 53 Marsh Hill Rd

1 Dropoff

-  Go south on Marsh Hill Rd toward Peekskill Hollow Rd 0.34 mi
-  Make sharp left on Peekskill Hollow Rd 0.71 mi
-  Turn right on Foothill St 0.20 mi
-  Destination on the left

#6 - 3:45 PM - Stop / 2 Foothill St

1 Dropoff

-  Turn Around
-  Go north on Foothill St toward Peekskill Hollow Rd 0.20 mi
-  Turn right on Peekskill Hollow Rd 1.15 mi
-  Turn left on White Rd 136 ft
-  Destination on the left

#7 - 3:49 PM - Stop / 3 White Rd

1 Dropoff



Go west on White Rd toward Selma Pl
Destination on the right

0.15 mi

#8 - 3:49 PM - Stop / 18 White Rd

1 Dropoff



Go west on White Rd
Destination on the right

369 ft

#9 - 3:50 PM - Stop / 25 White Rd

1 Dropoff



Go east on White Rd toward Selma Pl
Turn left on Peekskill Hollow Rd
Destination on the right

0.24 mi

127 ft

#10 - 3:51 PM - Stop / 274 Peekskill Hollow Rd

2 Dropoff



Go northeast on Peekskill Hollow Rd toward Church Rd / Ramp
Turn right on Bryant Pond Rd
Destination on the right

3.22 mi

302 ft

#11 - 3:59 PM - Palumbo Soccer / 7 Bryant Pond Rd

1 Dropoff



Go southeast on Bryant Pond Rd
Destination on the left

0.51 mi

#12 - 4:00 PM - Stop / 62 Bryant Pond Rd

3 Dropoff



Go south on Bryant Pond Rd toward Barger St
Turn right on Barger St
Turn right on N Meadow Ln
Bear right to stay on N Meadow Ln
Turn right to stay on N Meadow Ln
Turn left on Barger St
Turn left on Bryant Pond Rd
Turn left on Peekskill Hollow Rd
Turn right on Tinker Hill Rd
Turn left on Oscawana Lake Rd
Turn right on ES Bus Loop
Destination on the right

0.52 mi

0.17 mi

0.20 mi

292 ft

0.20 mi

0.17 mi

1.09 mi

0.85 mi

0.76 mi

3.25 mi

311 ft

#13 - 4:20 PM - Bus Garage / 171 Oscawana Lake Rd




Run - E-4 AM

9/5/2023 - 6/26/2024
Mon, Tue, Wed, Thu, Fri

Driver: Viveros, Jaime
Time: 39 min
Students: 38 / 38



Vehicle: E-4
Distance: 5.58 mi
Description: Behind Santos Deli

#1 - 8:16 AM - Bus Garage / 171 Oscawana Lake Rd

-  Go east on ES Bus Loop toward Oscawana Lake Rd 311 ft
-  Turn left on Oscawana Lake Rd 0.52 mi
-  Destination on the right



#2 - 8:19 AM - Stop / 226 Oscawana Lake Rd

1 Pickup

-  Go north on Oscawana Lake Rd toward Cimarron Rd / Church Rd 0.24 mi
-  Destination on the right



#3 - 8:20 AM - Stop / 256 Oscawana Lake Rd

2 Pickup

-  Go northeast on Oscawana Lake Rd toward Canopus Hollow Rd 0.14 mi
-  Destination on the right




#4 - 8:21 AM - Stop / 270 Oscawana Lake Rd

1 Pickup

-  Go northeast on Oscawana Lake Rd toward Spruce Knolls 0.55 mi
-  Destination on the right

#5 - 8:23 AM - Stop / 326 Oscawana Lake Rd

1 Pickup

-  Go northeast on Oscawana Lake Rd toward Cherry Ln 282 ft
-  Turn right on Cherry Ln 0.25 mi
-  Destination on the left

#6 - 8:25 AM - Stop / 22 Cherry Ln

2 Pickup

-  Go east on Cherry Ln 350 ft
-  Turn right to stay on Cherry Ln 290 ft
-  Turn right to stay on Cherry Ln 0.32 mi
-  Turn right on Oscawana Lake Rd 243 ft
-  Turn left on Cedar Dr 368 ft
-  Turn left on Mountain View Rd 201 ft
-  Destination on the left

#7 - 8:28 AM - Stop / 9 Mountain View Rd

2 Pickup

-  Go west on Mountain View Rd 354 ft
-  Destination on the right

#8 - 8:29 AM - Stop / Mountain View Rd & Ridge Ave

4 Pickup

-  Go west on Mountain View Rd toward Ridge Ave 461 ft
-  Destination on the right

#9 - 8:31 AM - Stop / Mountain View Rd & West Ave

1 Pickup

-  Turn right on West Ave 0.22 mi
-  Destination on the right

#10 - 8:32 AM - Stop / Starview Ave & West Ave

2 Pickup

-  Bear right on Starview Ave 421 ft
-  Destination on the right

#11 - 8:34 AM - Stop / Starview Ave & Ridge Ave

4 Pickup

-  Go east on Starview Ave toward Ridge Ave 0.29 mi
-  Destination on the right




#12 - 8:36 AM - Stop / Starview Ave & Hilltop Dr

1 Pickup

-  Bear right on Hilltop Dr 0.15 mi
-  Destination on the right




#13 - 8:37 AM - Stop / Hilltop Dr & Lookout Pass

1 Pickup

-  Go southwest on Hilltop Dr toward Lookout Pass 439 ft
-  Turn left on Cedar Dr 13 ft
-  Destination on the left




#14 - 8:38 AM - Stop / Cedar Dr & Cedar Lake Dr

3 Pickup

-  Go south on Cedar Dr toward Mountain View Rd 0.11 mi
-  Bear right on Oscawana Lake Rd 3 ft
-  Destination on the right

#15 - 8:40 AM - Stop / 335 Oscawana Lake Rd

1 Pickup

-  Go southwest on Oscawana Lake Rd toward Cherry Ln 0.14 mi
-  Turn right on Spruce Knolls 150 ft
-  Destination on the right


#16 - 8:41 AM - Stop / 75 Spruce Knls

2 Pickup

-  Go northwest on Spruce Knolls 279 ft
-  Destination on the right

#17 - 8:42 AM - Stop / 71 Spruce Knls

2 Pickup

-  Go west on Spruce Knolls 122 ft



Destination on the right

#18 - 8:43 AM - Stop / 67 Spruce Knls

1 Pickup



Go west on Spruce Knolls

0.13 mi



Destination on the right

#19 - 8:44 AM - Stop / 51 Spruce Knls

1 Pickup



Go south on Spruce Knolls

107 ft



Destination on the left

#20 - 8:45 AM - Stop / 44 Spruce Knls

1 Pickup



Go south on Spruce Knolls

135 ft



Destination on the right

#21 - 8:46 AM - Stop / 39 Spruce Knls

1 Pickup



Go southeast on Spruce Knolls

366 ft



Turn left to stay on Spruce Knolls

0.12 mi



Turn right on Oscawana Lake Rd

119 ft



Destination on the right

#22 - 8:47 AM - Stop / 313 Oscawana Lake Rd

1 Pickup



Go south on Oscawana Lake Rd

0.18 mi



Destination on the left

#23 - 8:48 AM - Stop / 298 Oscawana Lake Rd

1 Pickup



Go southwest on Oscawana Lake Rd toward Canopus Hollow Rd

0.55 mi



Destination on the right

#24 - 8:50 AM - Stop / 221 Oscawana Lake Rd

2 Pickup



Go south on Oscawana Lake Rd toward Cranbery Pond Rd

0.60 mi



Turn right on ES Bus Loop

419 ft



Turn left to stay on ES Bus Loop

201 ft



Destination on the right

#25 - 8:55 AM - PVES / 171 Oscawana Lake Rd

38 Dropoff

Run - E-4 PM


9/5/2023 - 6/26/2024
Mon, Tue, Wed, Thu, Fri

Driver: Viveros, Jaime
Time: 47 min
Students: 38 / 36

Vehicle: E-4
Distance: 5.58 mi
Description: Behind Santos Deli



#1 - 3:30 PM - PVES / 171 Oscawana Lake Rd

37 Pickup

-  Go north on ES Bus Loop 201 ft
-  Turn right to stay on ES Bus Loop 419 ft
-  Turn left on Oscawana Lake Rd 0.52 mi
-  Destination on the right



#2 - 3:42 PM - Stop / 226 Oscawana Lake Rd

1 Dropoff

-  Go north on Oscawana Lake Rd toward Cimarron Rd / Church Rd 0.24 mi
-  Destination on the right



#3 - 3:43 PM - Stop / 256 Oscawana Lake Rd

2 Dropoff

-  Go northeast on Oscawana Lake Rd toward Canopus Hollow Rd 0.14 mi
-  Destination on the right




#4 - 3:45 PM - Stop / 270 Oscawana Lake Rd

1 Dropoff

-  Go northeast on Oscawana Lake Rd toward Spruce Knolls 0.55 mi
-  Destination on the right





#5 - 3:47 PM - Stop / 326 Oscawana Lake Rd

1 Dropoff

-  Go northeast on Oscawana Lake Rd toward Cherry Ln 282 ft
-  Turn right on Cherry Ln 0.25 mi
-  Destination on the left

#6 - 3:48 PM - Stop / 22 Cherry Ln


2 Dropoff

-  Go east on Cherry Ln 350 ft
-  Turn right to stay on Cherry Ln 290 ft
-  Turn right to stay on Cherry Ln 0.32 mi
-  Turn right on Oscawana Lake Rd 243 ft
-  Turn left on Cedar Dr 368 ft
-  Turn left on Mountain View Rd 201 ft
-  Destination on the left

#7 - 3:52 PM - Stop / 9 Mountain View Rd

2 Dropoff

-  Go west on Mountain View Rd 354 ft

 Destination on the right

#8 - 3:53 PM - Stop / Mountain View Rd & Ridge Ave

4 Dropoff

 Go west on Mountain View Rd toward Ridge Ave 461 ft
 Destination on the right

#9 - 3:54 PM - Stop / Mountain View Rd & West Ave

1 Dropoff

 Turn right on West Ave 0.22 mi
 Destination on the right

#10 - 3:56 PM - Stop / Starview Ave & West Ave

1 Dropoff

 Bear right on Starview Ave 421 ft
 Destination on the right

#11 - 3:57 PM - Stop / Starview Ave & Ridge Ave

4 Dropoff

 Go east on Starview Ave toward Ridge Ave 0.29 mi
 Destination on the right




#12 - 3:59 PM - Stop / Starview Ave & Hilltop Dr

1 Dropoff

 Bear right on Hilltop Dr 0.15 mi
 Destination on the right




#13 - 4:00 PM - Stop / Hilltop Dr & Lookout Pass

1 Dropoff

 Go southwest on Hilltop Dr toward Lookout Pass 439 ft
 Turn left on Cedar Dr 13 ft
 Destination on the left




#14 - 4:01 PM - Stop / Cedar Dr & Cedar Lake Dr

3 Dropoff

 Go south on Cedar Dr toward Mountain View Rd 0.11 mi
 Bear right on Oscawana Lake Rd 3 ft
 Destination on the right


#15 - 4:03 PM - Stop / 335 Oscawana Lake Rd

1 Dropoff

 Go southwest on Oscawana Lake Rd toward Cherry Ln 0.14 mi
 Turn right on Spruce Knolls 150 ft
 Destination on the right

#16 - 4:04 PM - Stop / 75 Spruce Knls

2 Dropoff

 Go northwest on Spruce Knolls 279 ft
 Destination on the right

#17 - 4:05 PM - Stop / 71 Spruce Knls

2 Dropoff



Go west on Spruce Knolls
Destination on the right

122 ft

#18 - 4:06 PM - Stop / 67 Spruce Knls

1 Dropoff



Go west on Spruce Knolls
Destination on the right

0.13 mi

#19 - 4:07 PM - Stop / 51 Spruce Knls

1 Dropoff



Go south on Spruce Knolls
Destination on the left

107 ft

#20 - 4:08 PM - Stop / 44 Spruce Knls

1 Dropoff



Go south on Spruce Knolls
Destination on the right

135 ft

#21 - 4:09 PM - Stop / 39 Spruce Knls

1 Dropoff



Go southeast on Spruce Knolls
Turn left to stay on Spruce Knolls
Turn right on Oscawana Lake Rd
Destination on the right

366 ft

0.12 mi

119 ft

#22 - 4:10 PM - Stop / 313 Oscawana Lake Rd

1 Pickup



Go south on Oscawana Lake Rd
Destination on the left

0.18 mi

#23 - 4:12 PM - Stop / 298 Oscawana Lake Rd

1 Dropoff



Go southwest on Oscawana Lake Rd toward Canopus Hollow Rd
Destination on the right

0.55 mi

#24 - 4:14 PM - Stop / 221 Oscawana Lake Rd

2 Dropoff



Go south on Oscawana Lake Rd toward Cranbery Pond Rd
Turn right on ES Bus Loop
Destination on the right

0.60 mi

311 ft

#25 - 4:17 PM - Bus Garage / 171 Oscawana Lake Rd

Run - E-4W AM

9/5/2023 - 6/26/2024

Mon, Tue, Wed, Thu, Fri

Driver: Viveros, Jaime

Vehicle: E-4W

Time: 1 hr 14 min

Distance: 25.9 mi

Students: 10 / 10

Description: Williams Dr/Indian Lake

#1 - 7:41 AM - Bus Garage / 171 Oscawana Lake Rd

-  Go east on ES Bus Loop toward Oscawana Lake Rd 311 ft
-  Turn left on Oscawana Lake Rd 3.25 mi
-  Turn right on Tinker Hill Rd 0.76 mi
-  Turn left on Peekskill Hollow Rd 2.18 mi
-  Destination on the right



#2 - 7:57 AM - Stop / 764 Peekskill Hollow Rd

2 Pickup

-  Go northeast on Peekskill Hollow Rd 0.15 mi
-  Destination on the right





#3 - 7:59 AM - Stop / 782 Peekskill Hollow Rd

1 Pickup

-  Go northeast on Peekskill Hollow Rd toward Taconic State Parkway Southbound to Peekskill Hollow Rd 1.02 mi
-  Destination on the right

#4 - 8:02 AM - Stop / 890 Peekskill Hollow Rd

1 Pickup

-  Go northeast on Peekskill Hollow Rd toward Porters Rd 22 ft
-  Bear left on Porters Rd 104 ft
-  Turn right on Porters Rd and immediately make sharp right on Peekskill Hollow Rd 0.16 mi
-  Destination on the left








#5 - 8:03 AM - Stop / 882 Peekskill Hollow Rd

1 Pickup

-  Go southwest on Peekskill Hollow Rd 0.23 mi
-  Destination on the right









#6 - 8:04 AM - Stop / 855 Peekskill Hollow Rd

1 Pickup

-  Go southwest on Peekskill Hollow Rd toward Taconic State Parkway Northbound to Peekskill Hollow Rd 5.14 mi
-  Turn left on Mill St 1.31 mi
-  Continue on Mill 0.12 mi
-  Make sharp left on Aspen Rd 0.16 mi
-  Turn right on Aspen and immediately turn right on Ettman St 423 ft
-  Bear left on Williams Dr 0.23 mi
-  Destination on the right








#7 - 8:23 AM - Stop / 1176 Williams Dr

1 Pickup

	Go west on Williams Dr toward Dayton Ln	0.24 mi
	Bear right on Ettman St	433 ft
	Turn left on Aspen Rd	0.16 mi
	Turn right on Mill St	1.44 mi
	Turn left on Peekskill Hollow Rd	102 ft
	Bear right on Church Rd	0.34 mi
	Turn right on Sunrise Dr	393 ft
	Destination on the right	

#8 - 8:30 AM - Stop / 5 Sunrise Dr

1 Pickup

	Go north on Sunrise Dr toward Church Rd	0.29 mi
	Make U-turn and go back on Sunrise Dr	0.37 mi
	Turn right on Church Rd	1.79 mi
	Bear right on Cimarron Rd	0.78 mi
	Continue on Sprout Brook Rd	0.97 mi
	Make sharp right on Indian Lake Rd	0.88 mi
	Destination on the left	








#9 - 8:43 AM - Stop / 89 Indian Lake Rd

1 Pickup

	Go north on Indian Lake Rd	352 ft
	Make U-turn and go back on Indian Lake Rd	0.22 mi
	Destination on the left	

#10 - 8:44 AM - Stop / 82 Indian Lake Rd

1 Pickup

	Go south on Indian Lake Rd toward Powhatan Ln	0.72 mi
	Make sharp left on Sprout Brook Rd	0.97 mi
	Continue on Cimarron Rd	0.78 mi
	Turn right on Oscawana Lake Rd	0.72 mi
	Turn right on ES Bus Loop	419 ft
	Turn left to stay on ES Bus Loop	201 ft
	Destination on the right	

#11 - 8:55 AM - PVES / 171 Oscawana Lake Rd

10 Dropoff

Run - E-4W PM

9/5/2023 - 6/26/2024

Driver: Viveros, Jaime

Vehicle: E-4W

Mon, Tue, Wed, Thu, Fri

Time: 1 hr 9 min


Distance: 27.39 mi

Students: 10 / 10

Description: Williams Dr/Indian Lake

#1 - 3:30 PM - PVES / 171 Oscawana Lake Rd

10 Pickup

-  Go north on ES Bus Loop 201 ft
-  Turn right to stay on ES Bus Loop 419 ft
-  Turn left on Oscawana Lake Rd 0.72 mi
-  Turn left on Cimarron Rd 0.78 mi
-  Continue on Sprout Brook Rd 0.97 mi
-  Make sharp right on Indian Lake Rd 0.72 mi
-  Destination on the right






#2 - 3:42 PM - Stop / 82 Indian Lake Rd

1 Dropoff

-  Go north on Indian Lake Rd 0.16 mi
-  Destination on the left





#3 - 3:43 PM - Stop / 89 Indian Lake Rd

1 Dropoff

-  Go north on Indian Lake Rd toward Powhatan Ln 352 ft
-  Make U-turn and go back on Indian Lake Rd 0.95 mi
-  Make sharp left on Sprout Brook Rd 0.97 mi
-  Continue on Cimarron Rd 0.53 mi
-  Destination on the right


#4 - 3:50 PM - Stop / 27 Cimarron Rd

1 Dropoff

-  Go southeast on Cimarron Rd toward Oscawana Lake Rd / Church Rd 0.25 mi
-  Bear left on Church Rd 1.79 mi
-  Turn left on Sunrise Dr 393 ft
-  Destination on the right

#5 - 3:56 PM - Stop / 5 Sunrise Dr

1 Dropoff

-  Go north on Sunrise Dr toward Church Rd 0.29 mi
-  Make U-turn and go back on Sunrise Dr 0.37 mi
-  Turn left on Church Rd 0.34 mi
-  Bear left on Peekskill Hollow Rd 4.33 mi
-  Destination on the right

#6 - 4:10 PM - Stop / 764 Peekskill Hollow Rd

2 Dropoff

-  Go northeast on Peekskill Hollow Rd 0.15 mi



Destination on the right

#7 - 4:11 PM - Stop / 782 Peekskill Hollow Rd

1 Dropoff



Go northeast on Peekskill Hollow Rd toward Taconic State Parkway Southbound to Peekskill Hollow Rd

0.68 mi



Destination on the left

#8 - 4:14 PM - Stop / 855 Peekskill Hollow Rd

1 Dropoff



Go northeast on Peekskill Hollow Rd

0.25 mi



Destination on the right

#9 - 4:15 PM - Stop / 882 Peekskill Hollow Rd

1 Dropoff



Go northeast on Peekskill Hollow Rd toward Porters Rd

472 ft



Bear left on Porters Rd

104 ft



Turn right on Porters Rd and immediately make sharp right on Peekskill Hollow Rd

0.59 mi



Turn left on Taconic State Parkway Southbound to Peekskill Hollow Rd

295 ft



Turn right on Taconic State Pkwy

5.42 mi



Bear right on Taconic state parkway southbound to gar Hwy

0.28 mi



Turn right on G a r Hwy

0.84 mi



Turn right on Fen Pl

331 ft



Turn right at Oak knoll Dr to stay on Fen Pl

480 ft



Continue on N Ridge Rd

514 ft



Continue on Ravine St

0.12 mi



Turn right on Williams Dr

0.14 mi



Destination on the right

#10 - 4:26 PM - Stop / Williams Dr & Dayton Ln

1 Dropoff



Turn right on Dayton Ln

469 ft



Turn right on Crestward Ave

0.19 mi



Turn left on N Ridge Rd

514 ft



Continue on Fen Pl

480 ft



Turn left at Oak knoll Dr to stay on Fen Pl

331 ft



Turn right on G a r Hwy

0.61 mi



Turn right on Strawberry Rd

0.77 mi



Turn right on Red mill Rd

0.84 mi



Make sharp right on Trolley Rd

0.41 mi



Turn left on Lockwood Rd

248 ft



Turn right on Old oregon Rd

0.13 mi



Continue on Oscawana Lake Rd

1.69 mi



Turn left on ES Bus Loop

311 ft



Destination on the right

#11 - 4:39 PM - Bus Garage / 171 Oscawana Lake Rd




Run - E-5 AM

9/5/2023 - 6/26/2024
Mon, Tue, Wed, Thu, Fri

Driver: Viveros, Jaime
Time: 42 min
Students: 36 / 34



Vehicle: E-5
Distance: 7.74 mi
Description: PV Market

#1 - 8:11 AM - Bus Garage / 171 Oscawana Lake Rd

-  Go east on ES Bus Loop toward Oscawana Lake Rd 311 ft
-  Turn left on Oscawana Lake Rd 1.98 mi
-  Destination on the right



#2 - 8:17 AM - Stop / 382 Oscawana Lake Rd

1 Pickup

-  Go northeast on Oscawana Lake Rd toward Columbus Ave 0.20 mi
-  Destination on the right


#3 - 8:18 AM - Stop / Oscawana Lake Rd & Spruce Mountain Dr

1 Pickup

-  Go east on Oscawana Lake Rd toward Spruce Mountain Dr 196 ft
-  Destination on the right




#4 - 8:19 AM - Stop / 408 Oscawana Lake Rd

1 Pickup

-  Go northeast on Oscawana Lake Rd toward Unadilla Rd 0.20 mi
-  Destination on the right




#5 - 8:20 AM - Stop / 428 Oscawana Lake Rd

3 Pickup

-  Go northeast on Oscawana Lake Rd toward Cayuga Rd 170 ft
-  Go back southwest on Oscawana Lake Rd 0.39 mi
-  Destination on the right



#6 - 8:23 AM - Stop / Oscawana Lake Rd & Columbus Ave

3 Pickup

-  Go southwest on Oscawana Lake Rd toward Columbus Ave 0.21 mi
-  Make sharp right on Sunset Hill Rd 520 ft
-  Destination on the right

#7 - 8:25 AM - Stop / Sunset Hill Rd & Cedar Ledges

4 Pickup

-  Go northwest on Sunset Hill Rd toward Cedar Ledges 275 ft
-  Destination on the right

#8 - 8:26 AM - Stop / 32 Sunset Hill Rd

1 Pickup

-  Go northwest on Sunset Hill Rd 262 ft
-  Destination on the right

#9 - 8:27 AM - Stop / Sunset Hill Rd & Lee Ave

2 Pickup

-  Go northwest on Sunset Hill Rd toward Lee Ave 0.22 mi
-  Destination on the right

#10 - 8:29 AM - Stop / Sunset Hill Rd & Shady Ln

3 Pickup

-  Go west on Sunset Hill Rd toward Shady Ln 151 ft
-  Turn right on James Dr 0.11 mi
-  Destination on the right


#11 - 8:30 AM - Stop / 22 James Dr

1 Pickup

-  Go north on James Dr 42 ft
-  Destination on the left




#12 - 8:31 AM - Stop / James Dr & James St

1 Pickup

-  Go north on James Dr toward Canopus St 7 ft
-  Turn left on Canopus St 215 ft
-  Destination on the left




#13 - 8:32 AM - Stop / Hudson View Dr & Canopus St

1 Pickup

-  Go west on Canopus St toward Hudson View Dr 11 ft
-  Turn right on Hudson View Dr 185 ft
-  Destination on the left

#14 - 8:33 AM - Stop / 29 Hudson View Dr

2 Pickup

-  Go north on Hudson View Dr toward Summit Ave 0.10 mi
-  Turn right on Summit Ave 206 ft
-  Destination on the right

#15 - 8:34 AM - Stop / James Dr & Summit Ave

2 Pickup

-  Go east on Summit Ave toward James Dr 242 ft
-  Turn right on Lakeview Dr 0.15 mi
-  Turn left on Community Pl 23 ft
-  Destination on the left

#16 - 8:36 AM - Stop / Lakeview Dr & Community Pl


1 Pickup

-  Go east on Community Pl 388 ft
-  Destination on the right

#17 - 8:37 AM - Stop / W Shore Dr & Community Pl


1 Pickup

-  Turn left on W Shore Dr 302 ft

 Destination on the left

#18 - 8:38 AM - Stop / 37 W Shore Dr

2 Pickup

-  Go northeast on W Shore Dr 0.49 mi
-  Destination on the right

#19 - 8:40 AM - Stop / 146 W Shore Dr

1 Pickup

-  Go northeast on W Shore Dr 244 ft
-  Destination on the right




#20 - 8:41 AM - Stop / 152 W Shore Dr

3 Pickup

-  Go south on W Shore Dr toward Wren Rd 0.72 mi
-  Bear left on Sunset Hill Rd 0.28 mi
-  Destination on the right





#21 - 8:45 AM - Stop / 5 Sunset Hill Rd

1 Pickup

-  Go southeast on Sunset Hill Rd toward Oscawana Lake Rd 136 ft
-  Turn right on Oscawana Lake Rd 117 ft
-  Destination on the right

#22 - 8:46 AM - Stop / 365 Oscawana Lake Rd

1 Pickup

-  Go southwest on Oscawana Lake Rd toward Cedar Dr 1.83 mi
-  Turn right on ES Bus Loop 419 ft
-  Turn left to stay on ES Bus Loop 201 ft
-  Destination on the right

#23 - 8:53 AM - PVES / 171 Oscawana Lake Rd

34 Dropoff

Run - E-5 PM


9/5/2023 - 6/26/2024
Mon, Tue, Wed, Thu, Fri

Driver: Viveros, Jaime
Time: 54 min
Students: 35 / 36

Vehicle: E-5
Distance: 9.03 mi
Description: PV Market



#1 - 3:30 PM - PVES / 171 Oscawana Lake Rd

35 Pickup

-  Go north on ES Bus Loop 201 ft
-  Turn right to stay on ES Bus Loop 419 ft
-  Turn left on Oscawana Lake Rd 1.98 mi
-  Destination on the right



#2 - 3:45 PM - Stop / 382 Oscawana Lake Rd

1 Dropoff

-  Go northeast on Oscawana Lake Rd toward Columbus Ave 0.20 mi
-  Destination on the right


#3 - 3:46 PM - Stop / Oscawana Lake Rd & Spruce Mountain Dr

1 Dropoff

-  Go east on Oscawana Lake Rd toward Spruce Mountain Dr 196 ft
-  Destination on the right




#4 - 3:47 PM - Stop / 408 Oscawana Lake Rd

1 Dropoff

-  Go northeast on Oscawana Lake Rd toward Unadilla Rd 0.20 mi
-  Destination on the right




#5 - 3:48 PM - Stop / 428 Oscawana Lake Rd

3 Dropoff

-  Go northeast on Oscawana Lake Rd toward Cayuga Rd 170 ft
-  Go back southwest on Oscawana Lake Rd 0.39 mi
-  Destination on the right



#6 - 3:51 PM - Stop / Oscawana Lake Rd & Columbus Ave

3 Dropoff

-  Go southwest on Oscawana Lake Rd toward Columbus Ave 0.21 mi
-  Make sharp right on Sunset Hill Rd 520 ft
-  Destination on the right

#7 - 3:53 PM - Stop / Sunset Hill Rd & Cedar Ledges

4 Dropoff

-  Go northwest on Sunset Hill Rd toward Cedar Ledges 275 ft
-  Destination on the right

#8 - 3:54 PM - Stop / 32 Sunset Hill Rd

1 Dropoff

-  Go northwest on Sunset Hill Rd 262 ft
-  Destination on the right

#9 - 3:55 PM - Stop / Sunset Hill Rd & Lee Ave

2 Dropoff



Go northwest on Sunset Hill Rd toward Lee Ave

0.22 mi

Destination on the right

#10 - 3:57 PM - Stop / Sunset Hill Rd & Shady Ln

2 Dropoff



Go west on Sunset Hill Rd toward Shady Ln

234 ft

Destination on the right

#11 - 3:58 PM - Stop / Sunset Hill Rd & Rose St

1 Dropoff



Go west on Sunset Hill Rd toward Rose St

153 ft

Turn right on Hudson View Dr

220 ft

Destination on the right

#12 - 3:59 PM - Stop / 10 Hudson View Dr

1 Dropoff



Go north on Hudson View Dr toward Hudson View Ct

0.10 mi

Destination on the left

#13 - 4:00 PM - Stop / 29 Hudson View Dr

2 Dropoff



Go north on Hudson View Dr toward Summit Ave

0.10 mi

Turn right on Summit Ave

206 ft

Destination on the right

#14 - 4:01 PM - Stop / James Dr & Summit Ave

2 Dropoff



Turn right on James Dr

0.12 mi

Destination on the left

#15 - 4:03 PM - Stop / 26 James Dr

2 Dropoff



Go south on James Dr toward Canopus St

114 ft

Destination on the left

#16 - 4:04 PM - Stop / 22 James Dr

1 Dropoff



Go south on James Dr toward Sunset Hill Rd

0.11 mi

Turn left on Sunset Hill Rd

234 ft

Turn left on Lakeview Dr

342 ft

Destination on the left

#17 - 4:05 PM - Stop / 13 Lakeview Dr

1 Dropoff




Go north on Lakeview Dr toward Community Pl

174 ft

Turn right on Community Pl

411 ft

 Destination on the right

#18 - 4:06 PM - Stop / W Shore Dr & Community Pl

1 Dropoff

 Turn left on W Shore Dr 302 ft
 Destination on the left

#19 - 4:07 PM - Stop / 37 W Shore Dr

2 Dropoff

 Go northeast on W Shore Dr 0.49 mi
 Destination on the right

#20 - 4:10 PM - Stop / 146 W Shore Dr

1 Dropoff

 Go northeast on W Shore Dr 244 ft
 Destination on the right

#21 - 4:11 PM - Stop / 152 W Shore Dr

1 Dropoff

 Go north on W Shore Dr 0.47 mi
 Destination on the right




#22 - 4:12 PM - Stop / 252 W Shore Dr

1 Dropoff

 Go northwest on W Shore Dr 428 ft
 Make U-turn and go back on W Shore Dr 1.27 mi
 Bear left on Sunset Hill Rd 0.28 mi
 Destination on the right




#23 - 4:17 PM - Stop / 5 Sunset Hill Rd

1 Dropoff

 Go southeast on Sunset Hill Rd toward Oscawana Lake Rd 136 ft
 Turn right on Oscawana Lake Rd 117 ft
 Destination on the right

#24 - 4:18 PM - Stop / 365 Oscawana Lake Rd

1 Dropoff

 Go southwest on Oscawana Lake Rd toward Cedar Dr 1.83 mi
 Turn right on ES Bus Loop 311 ft
 Destination on the right

#25 - 4:24 PM - Bus Garage / 171 Oscawana Lake Rd





Run - E-6 AM

9/5/2023 - 6/26/2024
Mon, Tue, Wed, Thu, Fri

Driver: Viveros, Jaime
Time: 42 min
Students: 28 / 29

Vehicle: E-6
Distance: 8.16 mi
Description: Sprout Brook/Canopus Hollow

#1 - 8:17 AM - Bus Garage / 171 Oscawana Lake Rd

-  Go east on ES Bus Loop toward Oscawana Lake Rd 311 ft
-  Turn left on Oscawana Lake Rd 0.83 mi
-  Turn left on Canopus Hollow Rd 0.17 mi
-  Destination on the left

#2 - 8:21 AM - Stop / 17 Canopus Hollow Rd

1 Pickup

-  Go north on Canopus Hollow Rd 0.12 mi
-  Destination on the left



#3 - 8:22 AM - Stop / 27 Canopus Hollow Rd

1 Pickup

-  Go northwest on Canopus Hollow Rd 82 ft
-  Destination on the left





#4 - 8:23 AM - Stop / 31 Canopus Hollow Rd

1 Pickup

-  Go north on Canopus Hollow Rd toward Fawn Run 0.14 mi
-  Destination on the right

#5 - 8:24 AM - Stop / 48 Canopus Hollow Rd

1 Pickup

-  Go north on Canopus Hollow Rd toward Horton Hollow Rd 0.54 mi
-  Turn left on Horton Hollow Rd 0.86 mi
-  Turn right on Sprout Brook Rd 0.41 mi
-  Destination on the right


#6 - 8:30 AM - Stop / 695 Sprout Brook Rd

1 Pickup

-  Go south on Sprout Brook Rd 0.22 mi
-  Destination on the right

#7 - 8:31 AM - Stop / 673 Sprout Brook Rd

1 Pickup

-  Go south on Sprout Brook Rd 372 ft
-  Destination on the right

#8 - 8:32 AM - Stop / 663 Sprout Brook Rd

2 Pickup

-  Go southwest on Sprout Brook Rd 0.23 mi
-  Destination on the left

#9 - 8:33 AM - Stop / 638 Sprout Brook Rd

1 Pickup



Turn Around

Go northeast on Sprout Brook Rd

408 ft

Destination on the right

#10 - 8:34 AM - Stop / 646 Sprout Brook Rd

1 Pickup



Go northeast on Sprout Brook Rd

397 ft

Destination on the right

#11 - 8:35 AM - Stop / 654 Sprout Brook Rd

1 Pickup



Go northeast on Sprout Brook Rd

405 ft

Destination on the right

#12 - 8:36 AM - Stop / 662 Sprout Brook Rd

2 Pickup



Go north on Sprout Brook Rd

0.35 mi

Destination on the right

#13 - 8:38 AM - Stop / 702 Sprout Brook Rd

1 Pickup



Go northeast on Sprout Brook Rd

221 ft

Destination on the right

#14 - 8:39 AM - Stop / 706 Sprout Brook Rd

1 Pickup



Go northeast on Sprout Brook Rd toward Camp Collins Rd

0.31 mi

Continue on Cimarron Rd

0.53 mi

Destination on the right

#15 - 8:41 AM - Stop / 27 Cimarron Rd

1 Pickup



Go southeast on Cimarron Rd

0.14 mi

Destination on the left

#16 - 8:43 AM - Stop / 12 Cimarron Rd

1 Pickup



Go southeast on Cimarron Rd toward Oscawana Lake Rd / Church Rd

0.11 mi

Continue on Church Rd

0.17 mi

Destination on the right

#17 - 8:44 AM - Stop / 357 Church Rd

1 Pickup



Go northeast on Church Rd

398 ft

Destination on the right

#18 - 8:45 AM - Stop / 351 Church Rd

1 Pickup



Go northeast on Church Rd toward Lincoln Rd
Turn right on Lincoln Rd
Destination on the left

0.23 mi
0.30 mi

#19 - 8:47 AM - Stop / 32 Lincoln Rd

1 Pickup



Go southwest on Lincoln Rd
Destination on the right

0.14 mi

#20 - 8:48 AM - Stop / 57 Lincoln Rd

1 Pickup



Go east on Lincoln Rd
Destination on the left

0.16 mi

#21 - 8:49 AM - Stop / 40 Lincoln Rd

1 Pickup



Go north on Lincoln Rd
Destination on the right

287 ft

#22 - 8:50 AM - Stop / 33 Lincoln Rd

1 Pickup



Go north on Lincoln Rd
Destination on the right

493 ft

#23 - 8:51 AM - Stop / 23 Lincoln Rd

2 Pickup



Go north on Lincoln Rd toward Church Rd
Turn left on Church Rd
Destination on the right

0.22 mi
0.21 mi

#24 - 8:53 AM - Stop / 350 Church Rd

1 Pickup



Go west on Church Rd
Destination on the right

0.15 mi

#25 - 8:55 AM - Stop / 370 Church Rd

2 Pickup



Go west on Church Rd toward Oscawana Lake Rd / Cimarron Rd
Turn left on Oscawana Lake Rd
Turn right on ES Bus Loop
Turn left to stay on ES Bus Loop
Destination on the right

0.11 mi
0.72 mi
419 ft
201 ft

#26 - 8:59 AM - PVES / 171 Oscawana Lake Rd

29 Dropoff

Run - E-6 PM


9/5/2023 - 6/26/2024
Mon, Tue, Wed, Thu, Fri

Driver: Viveros, Jaime
Time: 46 min
Students: 26 / 25

Vehicle: E-6
Distance: 8.16 mi
Description: Sprout Brook/Canopus Hollow

#1 - 3:30 PM - PVES / 171 Oscawana Lake Rd

26 Pickup

-  Go north on ES Bus Loop 201 ft
-  Turn right to stay on ES Bus Loop 419 ft
-  Turn left on Oscawana Lake Rd 0.83 mi
-  Turn left on Canopus Hollow Rd 0.17 mi
-  Destination on the left

#2 - 3:41 PM - Stop / 17 Canopus Hollow Rd

1 Dropoff

-  Go north on Canopus Hollow Rd 0.12 mi
-  Destination on the left



#3 - 3:42 PM - Stop / 27 Canopus Hollow Rd

1 Dropoff

-  Go northwest on Canopus Hollow Rd 82 ft
-  Destination on the left





#4 - 3:43 PM - Stop / 31 Canopus Hollow Rd

1 Dropoff

-  Go north on Canopus Hollow Rd toward Fawn Run 0.14 mi
-  Destination on the right

#5 - 3:44 PM - Stop / 48 Canopus Hollow Rd

1 Dropoff

-  Go north on Canopus Hollow Rd toward Horton Hollow Rd 0.54 mi
-  Turn left on Horton Hollow Rd 0.86 mi
-  Turn right on Sprout Brook Rd 0.41 mi
-  Destination on the right

#6 - 3:49 PM - Stop / 695 Sprout Brook Rd

1 Dropoff

-  Go south on Sprout Brook Rd 0.29 mi
-  Destination on the right


#7 - 3:50 PM - Stop / 663 Sprout Brook Rd

2 Dropoff

-  Go southwest on Sprout Brook Rd 0.23 mi
-  Destination on the left

#8 - 3:52 PM - Stop / 638 Sprout Brook Rd

1 Dropoff

-  Turn Around

 Go northeast on Sprout Brook Rd 408 ft
 Destination on the right

#9 - 3:53 PM - Stop / 646 Sprout Brook Rd

1 Dropoff

 Go northeast on Sprout Brook Rd 397 ft
 Destination on the right


#10 - 3:54 PM - Stop / 654 Sprout Brook Rd

1 Dropoff

 Go northeast on Sprout Brook Rd 405 ft
 Destination on the right




#11 - 3:55 PM - Stop / 662 Sprout Brook Rd

2 Dropoff

 Go north on Sprout Brook Rd 0.35 mi
 Destination on the right




#12 - 3:56 PM - Stop / 702 Sprout Brook Rd

1 Dropoff

 Go northeast on Sprout Brook Rd toward Camp Collins Rd 0.36 mi
 Continue on Cimarron Rd 0.67 mi
 Destination on the left

#13 - 4:00 PM - Stop / 12 Cimarron Rd

1 Dropoff

 Go southeast on Cimarron Rd toward Oscawana Lake Rd / Church Rd 0.11 mi
 Continue on Church Rd 0.17 mi
 Destination on the right

#14 - 4:01 PM - Stop / 357 Church Rd

1 Dropoff

 Go northeast on Church Rd 398 ft
 Destination on the right

#15 - 4:02 PM - Stop / 351 Church Rd

1 Dropoff

 Go northeast on Church Rd toward Lincoln Rd 0.23 mi
 Turn right on Lincoln Rd 0.30 mi
 Destination on the left

#16 - 4:04 PM - Stop / 32 Lincoln Rd


1 Dropoff

 Go southwest on Lincoln Rd 0.14 mi
 Destination on the right

#17 - 4:05 PM - Stop / 57 Lincoln Rd

1 Dropoff

 Go east on Lincoln Rd 0.16 mi

 Destination on the left

#18 - 4:06 PM - Stop / 40 Lincoln Rd

1 Dropoff

 Go north on Lincoln Rd 287 ft
 Destination on the right

#19 - 4:07 PM - Stop / 33 Lincoln Rd

1 Dropoff

 Go north on Lincoln Rd 493 ft
 Destination on the right

#20 - 4:08 PM - Stop / 23 Lincoln Rd

2 Dropoff

 Go north on Lincoln Rd toward Church Rd 0.22 mi
 Turn left on Church Rd 0.21 mi
 Destination on the right





#21 - 4:11 PM - Stop / 350 Church Rd

1 Dropoff

 Go west on Church Rd 0.15 mi
 Destination on the right

#22 - 4:12 PM - Stop / 370 Church Rd

2 Dropoff

 Go west on Church Rd toward Oscawana Lake Rd / Cimarron Rd 0.11 mi
 Turn left on Oscawana Lake Rd 0.72 mi
 Turn right on ES Bus Loop 311 ft
 Destination on the right

#23 - 4:16 PM - Bus Garage / 171 Oscawana Lake Rd





Run - E-7 AM

9/5/2023 - 6/26/2024
Mon, Tue, Wed, Thu, Fri

Driver: Viveros, Jaime
Time: 36 min
Students: 43 / 43

Vehicle: E-7
Distance: 10.35 mi
Description: Church Rd/Mill St/Quincy

#1 - 8:19 AM - Bus Garage / 171 Oscawana Lake Rd

-  Go east on ES Bus Loop toward Oscawana Lake Rd 311 ft
-  Turn left on Oscawana Lake Rd 0.72 mi
-  Turn right on Church Rd 0.84 mi
-  Destination on the left


#2 - 8:24 AM - Stop / Church Rd & Birch Hill Rd

1 Pickup

-  Go southeast on Church Rd toward Birch Hill Rd 0.55 mi
-  Destination on the right

#3 - 8:26 AM - Stop / 227 Church Rd

2 Pickup

-  Go southeast on Church Rd 138 ft
-  Destination on the left


#4 - 8:26 AM - Stop / 232 Church Rd

1 Pickup

-  Go southeast on Church Rd 143 ft
-  Destination on the right


#5 - 8:26 AM - Stop / 221 Church Rd

1 Pickup

-  Go south on Church Rd 312 ft
-  Destination on the left

#6 - 8:27 AM - Stop / 220 Church Rd

1 Pickup

-  Go south on Church Rd 183 ft
-  Destination on the right

#7 - 8:27 AM - Stop / 211 Church Rd

1 Pickup

-  Go south on Church Rd toward Kramers Pond Rd 375 ft
-  Destination on the left

#8 - 8:27 AM - Stop / 204 Church Rd

1 Pickup

-  Go southeast on Church Rd 0.18 mi
-  Destination on the right

#9 - 8:28 AM - Stop / 191 Church Rd

1 Pickup

-  Go southeast on Church Rd toward Sunrise Dr 0.26 mi

-  Turn left on Quincy Rd 240 ft
-  Destination on the right

#10 - 8:29 AM - Stop / 3 Quincy Rd

1 Pickup

-  Go north on Quincy Rd 525 ft
-  Destination on the right

#11 - 8:30 AM - Stop / 15 Quincy Rd

1 Pickup

-  Go northeast on Quincy Rd 0.13 mi
-  Destination on the left

#12 - 8:30 AM - Stop / 30 Quincy Rd

1 Pickup

-  Go southeast on Quincy Rd 122 ft
-  Destination on the right




#13 - 8:30 AM - Stop / 31 Quincy Rd

2 Pickup

-  Go southeast on Quincy Rd 23 ft
-  Destination on the left




#14 - 8:31 AM - Stop / 32 Quincy Rd

1 Pickup

-  Go southeast on Quincy Rd toward Peekskill Hollow Rd 0.12 mi
-  Turn right on Peekskill Hollow Rd 0.11 mi
-  Destination on the right

#15 - 8:32 AM - Stop / 303 Peekskill Hollow Rd

1 Pickup

-  Go southwest on Peekskill Hollow Rd toward Mill St 36 ft
-  Turn left on Mill St 0.54 mi
-  Destination on the right

#16 - 8:33 AM - Stop / 75 Mill St

3 Pickup

-  Go south on Mill St toward Mueller Mountain Rd 0.12 mi
-  Destination on the right

#17 - 8:34 AM - Stop / 61 Mill St


1 Pickup

-  Go south on Mill St toward Bel Lago Dr 208 ft
-  Destination on the right

#18 - 8:34 AM - Stop / 59 Mill St

2 Pickup

-  Go southwest on Mill St toward Mill Pond Rd 0.53 mi
-  Turn right on Pheasant Run Rd 354 ft

 Destination on the left

#19 - 8:36 AM - Stop / 7 Pheasant Run Rd

1 Pickup

 Go northwest on Pheasant Run Rd 0.25 mi
 Destination on the right

#20 - 8:37 AM - Stop / 34 Pheasant Run Rd

1 Pickup

 Go east on Pheasant Run Rd 468 ft
 Turn right to stay on Pheasant Run Rd 0.22 mi
 Turn left on Mill St 0.10 mi
 Turn right on Mill Pond Rd 0.12 mi
 Destination on the right



#21 - 8:39 AM - Stop / Mill Pond Rd & Pond View

2 Pickup

 Go east on Mill Pond Rd toward Pond View 0.13 mi
 Destination on the right



#22 - 8:40 AM - Stop / Mill Pond Rd & Knob HI

2 Pickup

 Go north on Mill Pond Rd toward Knob HI / Blueberry Ln 0.17 mi
 Destination on the right





#23 - 8:40 AM - Stop / Mill Pond Rd & Todt HI

5 Pickup

 Go west on Mill Pond Rd toward Pleasant Ridge / Todt HI 0.10 mi
 Destination on the right

#24 - 8:41 AM - Stop / Mill Pond Rd & Greenhaven Rd

3 Pickup

 Go southwest on Mill Pond Rd toward Greenhaven Rd 0.16 mi
 Turn right on Mill St 0.41 mi
 Turn right on Mueller Mountain Rd 0.11 mi
 Bear right to stay on Mueller Mountain Rd 165 ft
 Destination on the right

#25 - 8:43 AM - Stop / 14 Mueller Mountain Rd

1 Pickup

 Go southwest on Mueller Mountain Rd 181 ft
 Turn right to stay on Mueller Mountain Rd 0.11 mi
 Turn right on Mill St 0.14 mi
 Destination on the right

#26 - 8:44 AM - Stop / 80 Mill St

2 Pickup

 Go north on Mill St toward Ramp 0.50 mi

-  Turn left on Peekskill Hollow Rd 102 ft
-  Bear right on Church Rd 144 ft
-  Destination on the right


#27 - 8:46 AM - Stop / 154 Church Rd

1 Pickup

-  Go northwest on Church Rd toward Quincy Rd 0.31 mi
-  Destination on the right



#28 - 8:47 AM - Stop / Church Rd & Sunrise Dr

2 Pickup

-  Go north on Church Rd toward Sunrise Dr 0.70 mi
-  Destination on the right

#29 - 8:49 AM - Stop / 260 Church Rd

1 Pickup

-  Go west on Church Rd toward Old Church Rd 1.09 mi
-  Turn left on Oscawana Lake Rd 0.72 mi
-  Turn right on ES Bus Loop 419 ft
-  Turn left to stay on ES Bus Loop 201 ft
-  Destination on the right

#30 - 8:55 AM - PVES / 171 Oscawana Lake Rd

43 Dropoff

Run - E-7 PM

9/5/2023 - 6/26/2024
Mon, Tue, Wed, Thu, Fri

Driver: Viveros, Jaime
Time: 1 hr 4 min
Students: 42 / 42

Vehicle: E-7
Distance: 10.35 mi
Description: Church Rd/Mill St/Quincy

#1 - 3:30 PM - PVES / 171 Oscawana Lake Rd

42 Pickup

-  Go north on ES Bus Loop 201 ft
-  Turn right to stay on ES Bus Loop 419 ft
-  Turn left on Oscawana Lake Rd 0.72 mi
-  Turn right on Church Rd 0.84 mi
-  Destination on the right

#2 - 3:46 PM - Stop / Church Rd & Birch Hill Rd

1 Dropoff

-  Go southeast on Church Rd toward Birch Hill Rd 0.55 mi
-  Destination on the right

#3 - 3:48 PM - Stop / 227 Church Rd

2 Dropoff

-  Go southeast on Church Rd 138 ft
-  Destination on the left

#4 - 3:49 PM - Stop / 232 Church Rd

1 Dropoff

-  Go southeast on Church Rd 143 ft
-  Destination on the right

#5 - 3:50 PM - Stop / 221 Church Rd

1 Dropoff

-  Go south on Church Rd 312 ft
-  Destination on the left


#6 - 3:51 PM - Stop / 220 Church Rd

1 Dropoff

-  Go south on Church Rd 183 ft
-  Destination on the right

#7 - 3:52 PM - Stop / 211 Church Rd

1 Dropoff

-  Go south on Church Rd toward Kramers Pond Rd 375 ft
-  Destination on the left

#8 - 3:53 PM - Stop / 204 Church Rd

1 Dropoff

-  Go southeast on Church Rd 0.18 mi
-  Destination on the right

#9 - 3:54 PM - Stop / 191 Church Rd

1 Dropoff

-  Go southeast on Church Rd toward Sunrise Dr 0.26 mi
-  Turn left on Quincy Rd 240 ft
-  Destination on the right

#10 - 3:55 PM - Stop / 3 Quincy Rd

1 Dropoff

-  Go north on Quincy Rd 525 ft
-  Destination on the right

#11 - 3:56 PM - Stop / 15 Quincy Rd

1 Dropoff

-  Go northeast on Quincy Rd 0.13 mi
-  Destination on the left

#12 - 3:57 PM - Stop / 30 Quincy Rd

1 Dropoff

-  Go southeast on Quincy Rd 122 ft
-  Destination on the right





#13 - 3:58 PM - Stop / 31 Quincy Rd

2 Dropoff

-  Go southeast on Quincy Rd 23 ft
-  Destination on the left

#14 - 3:59 PM - Stop / 32 Quincy Rd

1 Dropoff

-  Go southeast on Quincy Rd toward Peekskill Hollow Rd 0.12 mi
-  Turn right on Peekskill Hollow Rd 0.12 mi
-  Turn left on Mill St 0.54 mi
-  Destination on the right

#15 - 4:02 PM - Stop / 75 Mill St

3 Dropoff

-  Go south on Mill St toward Mueller Mountain Rd 0.12 mi
-  Destination on the right


#16 - 4:04 PM - Stop / 61 Mill St

1 Dropoff

-  Go south on Mill St toward Bel Lago Dr 208 ft
-  Destination on the right

#17 - 4:05 PM - Stop / 59 Mill St

2 Dropoff

-  Go southwest on Mill St toward Mill Pond Rd 0.53 mi
-  Turn right on Pheasant Run Rd 354 ft
-  Destination on the left

#18 - 4:07 PM - Stop / 7 Pheasant Run Rd

1 Dropoff



Go northwest on Pheasant Run Rd

0.25 mi

Destination on the right

#19 - 4:09 PM - Stop / 34 Pheasant Run Rd

1 Dropoff



Go east on Pheasant Run Rd

468 ft

Turn right to stay on Pheasant Run Rd

0.22 mi

Turn left on Mill St

0.10 mi

Turn right on Mill Pond Rd

0.12 mi

Destination on the right

#20 - 4:11 PM - Stop / Mill Pond Rd & Pond View

2 Dropoff



Go east on Mill Pond Rd toward Pond View

0.13 mi

Destination on the right

#21 - 4:12 PM - Stop / Mill Pond Rd & Knob HI

2 Dropoff



Go north on Mill Pond Rd toward Knob HI / Blueberry Ln

0.17 mi

Destination on the right

#22 - 4:14 PM - Stop / Mill Pond Rd & Todt HI

5 Dropoff



Go west on Mill Pond Rd toward Pleasant Ridge / Todt HI

0.10 mi

Destination on the right

#23 - 4:16 PM - Stop / Mill Pond Rd & Greenhaven Rd

3 Dropoff



Go southwest on Mill Pond Rd toward Greenhaven Rd

0.16 mi

Turn right on Mill St

0.41 mi

Turn right on Mueller Mountain Rd

0.11 mi

Bear right to stay on Mueller Mountain Rd

165 ft

Destination on the right

#24 - 4:19 PM - Stop / 14 Mueller Mountain Rd

1 Dropoff



Go southwest on Mueller Mountain Rd

181 ft

Turn right to stay on Mueller Mountain Rd

0.11 mi

Turn right on Mill St

0.14 mi

Destination on the right

#25 - 4:21 PM - Stop / 80 Mill St

2 Dropoff



Go north on Mill St toward Ramp

0.50 mi

Turn left on Peekskill Hollow Rd

102 ft



Bear right on Church Rd

144 ft

Destination on the right

#26 - 4:23 PM - Stop / 154 Church Rd

1 Dropoff



Go northwest on Church Rd toward Quincy Rd

0.31 mi

Destination on the right

#27 - 4:25 PM - Stop / Church Rd & Sunrise Dr

2 Dropoff



Go north on Church Rd toward Sunrise Dr

0.70 mi

Destination on the right

#28 - 4:27 PM - Stop / 260 Church Rd

1 Dropoff



Go west on Church Rd toward Old Church Rd

1.09 mi

Turn left on Oscawana Lake Rd

0.72 mi

Turn right on ES Bus Loop

311 ft

Destination on the right

#29 - 4:34 PM - Bus Garage / 171 Oscawana Lake Rd








Run - E-8 AM

9/5/2023 - 6/26/2024
Mon, Tue, Wed, Thu, Fri

Driver: Viveros, Jaime
Time: 53 min
Students: 49 / 51

Vehicle: E-8
Distance: 11.03 mi
Description: Peekskill Hollow/East Hill/Trolley

#1 - 8:02 AM - Bus Garage / 171 Oscawana Lake Rd

-  Go east on ES Bus Loop toward Oscawana Lake Rd 311 ft
-  Turn left on Oscawana Lake Rd 0.15 mi
-  Turn right on Kramers Pond Rd 1.41 mi
-  Turn right on Church Rd 0.46 mi
-  Turn left on Quincy Rd 0.42 mi
-  Turn right on Peekskill Hollow Rd 473 ft
-  Destination on the right

#2 - 8:09 AM - Stop / 305 Peekskill Hollow Rd

1 Pickup

-  Continue southwest on Peekskill Hollow Rd 128 ft
-  Destination on the right

#3 - 8:09 AM - Stop / 303 Peekskill Hollow Rd

2 Pickup

-  Continue southwest on Peekskill Hollow Rd 0.40 mi
-  Destination on the right

#4 - 8:11 AM - Stop / Peekskill Hollow Rd & Lovers Ln

1 Pickup

-  Go west on Peekskill Hollow Rd 0.11 mi
-  Destination on the right

#5 - 8:11 AM - Stop / 251 Peekskill Hollow Rd

1 Pickup

-  Continue southwest on Peekskill Hollow Rd 140 ft
-  Destination on the right

#6 - 8:11 AM - Stop / Peekskill Hollow Rd & Kastuk Dr

1 Pickup

-  Continue south on Peekskill Hollow Rd 386 ft
-  Destination on the right

#7 - 8:12 AM - Stop / 239 Peekskill Hollow Rd

2 Pickup

-  Continue south on Peekskill Hollow Rd 71 ft
-  Destination on the right

#8 - 8:12 AM - Stop / Peekskill Hollow Rd & Lindsay Ln

4 Pickup

-  Continue south on Peekskill Hollow Rd 0.35 mi

-  Turn left on Cindy Ln 0.14 mi
-  Destination on the right


#9 - 8:15 AM - Stop / 16 Cindy Ln

1 Pickup

-  Go north on Cindy Ln 413 ft
-  Turn right to stay on Cindy Ln 281 ft
-  Bear right to stay on Cindy Ln 269 ft
-  Destination on the left


#10 - 8:16 AM - Stop / 20 Cindy Ln

1 Pickup

-  Continue south on Cindy Ln 287 ft
-  Destination on the right

#11 - 8:16 AM - Stop / 11 Cindy Ln

1 Pickup

-  Continue west on Cindy Ln 0.12 mi
-  Turn left on Peekskill Hollow Rd 0.11 mi
-  Destination on the right



#12 - 8:17 AM - Stop / 200 Peekskill Hollow Rd

2 Pickup

-  Continue southwest on Peekskill Hollow Rd 0.30 mi
-  Destination on the right

#13 - 8:18 AM - Stop / 175 Peekskill Hollow Rd

1 Pickup

-  Go west on Peekskill Hollow Rd toward Foothill St 0.26 mi
-  Destination on the right

#14 - 8:19 AM - Stop / Peekskill Hollow Rd & Brookfalls Rd

1 Pickup

-  Continue west on Peekskill Hollow Rd 0.21 mi
-  Destination on the right

#15 - 8:20 AM - Stop / 105 Peekskill Hollow Rd

2 Pickup

-  Continue west on Peekskill Hollow Rd 0.14 mi
-  Destination on the left

#16 - 8:21 AM - Stop / 88 Peekskill Hollow Rd


2 Pickup

-  Continue west on Peekskill Hollow Rd 261 ft
-  Destination on the left

#17 - 8:21 AM - Stop / 82 Peekskill Hollow Rd

1 Pickup

-  Continue west on Peekskill Hollow Rd 286 ft

 Destination on the left

#18 - 8:22 AM - Stop / 74 Peekskill Hollow Rd

1 Pickup

 Continue southwest on Peekskill Hollow Rd 0.11 mi
 Destination on the right

#19 - 8:22 AM - Stop / 61A Peekskill Hollow Rd

1 Pickup

 Continue southwest on Peekskill Hollow Rd 0.29 mi
 Turn left on Oscawana Lake Rd 129 ft
 Continue on Old Oregon Rd 0.13 mi
 Turn left on Lockwood Rd 139 ft
 Destination on the right

#20 - 8:24 AM - Stop / 3 Lockwood Rd

4 Pickup

 Continue east on Lockwood Rd 0.21 mi
 Destination on the right

#21 - 8:25 AM - Stop / 47 Lockwood Rd

1 Pickup

 Continue east on Lockwood Rd 0.39 mi
 Turn right on Mac arthur Blvd 0.27 mi
 Turn right on Red mill Rd 0.34 mi
 Destination on the right

#22 - 8:28 AM - Stop / Red Mill Rd & Stonefield Ct

3 Pickup

 Continue west on Red mill Rd 317 ft
 Destination on the right

#23 - 8:29 AM - Stop / 144 Red Mill Rd

1 Pickup

 Continue southwest on Red mill Rd 272 ft
 Destination on the right

#24 - 8:29 AM - Stop / 136 Red Mill Rd

1 Pickup

 Continue northwest on Red mill Rd 0.21 mi
 Make sharp right on Trolley Rd 464 ft
 Destination on the right

#25 - 8:30 AM - Stop / 57 Trolley Rd

2 Pickup

 Continue north on Trolley Rd 0.18 mi
 Destination on the left

#26 - 8:31 AM - Stop / 78 Trolley Rd

1 Pickup



Go north on Trolley Rd
Destination on the right

203 ft

#27 - 8:31 AM - Stop / Trolley Rd & E Hill Rd

4 Pickup



Turn right on E Hill Rd
Destination on the right

0.12 mi

#28 - 8:33 AM - Stop / E Hill Rd & Perry St

2 Pickup



Go east on E Hill Rd toward Perry St
Destination on the right

0.48 mi

#29 - 8:34 AM - Stop / 43 E Hill Rd

1 Pickup



Go south on E Hill Rd
Destination on the right

305 ft

#30 - 8:35 AM - Stop / 49 E Hill Rd

1 Pickup



Go north on E Hill Rd
Destination on the right

0.16 mi

#31 - 8:35 AM - Stop / 42 E Hill Rd

1 Pickup



Go northwest on E Hill Rd
Destination on the right

117 ft

#32 - 8:35 AM - Stop / 36 E Hill Rd

1 Pickup



Go west on E Hill Rd toward Perry St
Turn right on Trolley Rd
Turn left on Lockwood Rd
Turn right on Old oregon Rd
Continue on Oscawana Lake Rd
Turn left on ES Bus Loop
Turn left to stay on ES Bus Loop
Destination on the right

0.48 mi

0.11 mi

248 ft

0.13 mi

1.69 mi

419 ft

201 ft

#33 - 8:55 AM - PVES / 171 Oscawana Lake Rd

51 Dropoff








Run - E8 PM

9/5/2023 - 6/26/2024
Mon, Tue, Wed, Thu, Fri

Driver: Viveros, Jaime
Time: 42 min
Students: 49 / 51


Vehicle: E-8
Distance: 11.03 mi
Description: Peekskill Hollow/East Hill/Trolley

#1 - 3:30 PM - Bus Garage / 171 Oscawana Lake Rd

-  Go east on ES Bus Loop toward Oscawana Lake Rd 311 ft
-  Turn left on Oscawana Lake Rd 0.15 mi
-  Turn right on Kramers Pond Rd 1.41 mi
-  Turn right on Church Rd 0.46 mi
-  Turn left on Quincy Rd 0.42 mi
-  Turn right on Peekskill Hollow Rd 473 ft
-  Destination on the right

#2 - 3:37 PM - Stop / 305 Peekskill Hollow Rd

1 Pickup

-  Continue southwest on Peekskill Hollow Rd 128 ft
-  Destination on the right


#3 - 3:37 PM - Stop / 303 Peekskill Hollow Rd

2 Pickup

-  Continue southwest on Peekskill Hollow Rd 0.40 mi
-  Destination on the right

#4 - 3:39 PM - Stop / Peekskill Hollow Rd & Lovers Ln

1 Pickup

-  Go west on Peekskill Hollow Rd 0.11 mi
-  Destination on the right

#5 - 3:39 PM - Stop / 251 Peekskill Hollow Rd

1 Pickup

-  Continue southwest on Peekskill Hollow Rd 140 ft
-  Destination on the right

#6 - 3:39 PM - Stop / Peekskill Hollow Rd & Kastuk Dr

1 Pickup

-  Continue south on Peekskill Hollow Rd 386 ft
-  Destination on the right

#7 - 3:40 PM - Stop / 239 Peekskill Hollow Rd


2 Pickup

-  Continue south on Peekskill Hollow Rd 71 ft
-  Destination on the right

#8 - 3:40 PM - Stop / Peekskill Hollow Rd & Lindsay Ln

4 Pickup

-  Continue south on Peekskill Hollow Rd 0.35 mi

-  Turn left on Cindy Ln 0.14 mi
-  Destination on the right

#9 - 3:43 PM - Stop / 16 Cindy Ln

1 Pickup

-  Go north on Cindy Ln 413 ft
-  Turn right to stay on Cindy Ln 281 ft
-  Bear right to stay on Cindy Ln 269 ft
-  Destination on the left


#10 - 3:44 PM - Stop / 20 Cindy Ln

1 Pickup

-  Continue south on Cindy Ln 287 ft
-  Destination on the right

#11 - 3:44 PM - Stop / 11 Cindy Ln

1 Pickup

-  Continue west on Cindy Ln 0.12 mi
-  Turn left on Peekskill Hollow Rd 0.11 mi
-  Destination on the right



#12 - 3:45 PM - Stop / 200 Peekskill Hollow Rd

2 Pickup

-  Continue southwest on Peekskill Hollow Rd 0.30 mi
-  Destination on the right

#13 - 3:46 PM - Stop / 175 Peekskill Hollow Rd

1 Pickup

-  Go west on Peekskill Hollow Rd toward Foothill St 0.26 mi
-  Destination on the right

#14 - 3:47 PM - Stop / Peekskill Hollow Rd & Brookfalls Rd

1 Pickup

-  Continue west on Peekskill Hollow Rd 0.21 mi
-  Destination on the right

#15 - 3:48 PM - Stop / 105 Peekskill Hollow Rd

2 Pickup

-  Continue west on Peekskill Hollow Rd 0.14 mi
-  Destination on the left

#16 - 3:49 PM - Stop / 88 Peekskill Hollow Rd


2 Pickup

-  Continue west on Peekskill Hollow Rd 261 ft
-  Destination on the left

#17 - 3:49 PM - Stop / 82 Peekskill Hollow Rd

1 Pickup

-  Continue west on Peekskill Hollow Rd 286 ft

 Destination on the left

#18 - 3:50 PM - Stop / 74 Peekskill Hollow Rd

1 Pickup

 Continue southwest on Peekskill Hollow Rd 0.11 mi
 Destination on the right


#19 - 3:50 PM - Stop / 61A Peekskill Hollow Rd

1 Pickup

 Continue southwest on Peekskill Hollow Rd 0.29 mi
 Turn left on Oscawana Lake Rd 129 ft
 Continue on Old Oregon Rd 0.13 mi
 Turn left on Lockwood Rd 139 ft
 Destination on the right


#20 - 3:52 PM - Stop / 3 Lockwood Rd

4 Pickup

 Continue east on Lockwood Rd 0.21 mi
 Destination on the right

#21 - 3:53 PM - Stop / 47 Lockwood Rd

1 Pickup

 Continue east on Lockwood Rd 0.39 mi
 Turn right on Mac arthur Blvd 0.27 mi
 Turn right on Red mill Rd 0.34 mi
 Destination on the right

#22 - 3:56 PM - Stop / Red Mill Rd & Stonefield Ct

3 Pickup

 Continue west on Red mill Rd 317 ft
 Destination on the right

#23 - 3:57 PM - Stop / 144 Red Mill Rd

1 Pickup

 Continue southwest on Red mill Rd 272 ft
 Destination on the right


#24 - 3:57 PM - Stop / 136 Red Mill Rd

1 Pickup

 Continue northwest on Red mill Rd 0.21 mi
 Make sharp right on Trolley Rd 464 ft
 Destination on the right

#25 - 3:58 PM - Stop / 57 Trolley Rd

2 Pickup

 Continue north on Trolley Rd 0.18 mi
 Destination on the left

#26 - 3:59 PM - Stop / 78 Trolley Rd

1 Pickup



Go north on Trolley Rd
Destination on the right

203 ft

#27 - 3:59 PM - Stop / Trolley Rd & E Hill Rd

4 Pickup



Turn right on E Hill Rd
Destination on the right

0.12 mi

#28 - 4:01 PM - Stop / E Hill Rd & Perry St

2 Pickup



Go east on E Hill Rd toward Perry St
Destination on the right

0.48 mi

#29 - 4:02 PM - Stop / 43 E Hill Rd

1 Pickup



Go south on E Hill Rd
Destination on the right

305 ft

#30 - 4:03 PM - Stop / 49 E Hill Rd

1 Pickup



Go north on E Hill Rd
Destination on the right

0.16 mi

#31 - 4:03 PM - Stop / 42 E Hill Rd

1 Pickup



Go northwest on E Hill Rd
Destination on the right

117 ft

#32 - 4:03 PM - Stop / 36 E Hill Rd

1 Pickup



Go west on E Hill Rd toward Perry St
Turn right on Trolley Rd
Turn left on Lockwood Rd
Turn right on Old oregon Rd
Continue on Oscawana Lake Rd
Turn left on ES Bus Loop
Turn left to stay on ES Bus Loop
Destination on the right

0.48 mi
0.11 mi
248 ft
0.13 mi
1.69 mi
419 ft
201 ft

#33 - 4:12 PM - PVES / 171 Oscawana Lake Rd

51 Dropoff

Run - E-9 AM

Driver:	Viveros, Jaime	Vehicle:	E-9
Time:	30 min	Distance:	7.31 mi
Students:	46 / 50	Description:	Oregon Rd

#1 - 8:25 AM - Bus Garage / 171 Oscawana Lake Rd

-  Go east on ES Bus Loop toward Oscawana Lake Rd 311 ft
-  Turn right on Oscawana Lake Rd 1.69 mi
-  Continue on Old Oregon Rd 0.13 mi
-  Turn right on Oregon Rd 479 ft
-  Destination on the right

#2 - 8:41 AM - Stop / Oregon Rd & Sherwood Rd

6 Pickup

-  Go west on Oregon Rd toward Sherwood Rd 280 ft
-  Destination on the right


#3 - 8:41 AM - Stop / 1184 Oregon Rd

1 Pickup

-  Go southwest on Oregon Rd toward Barger St 477 ft
-  Destination on the right

#4 - 8:41 AM - Stop / 1170 Oregon Rd

2 Pickup

-  Go southwest on Oregon Rd toward School St 0.14 mi
-  Destination on the right





#5 - 8:42 AM - Stop / 1152 Oregon Rd

1 Pickup

-  Go south on Oregon Rd 200 ft
-  Destination on the right

#6 - 8:42 AM - Stop / 1146 Oregon Rd

1 Pickup

-  Go south on Oregon Rd toward Pugsley Pkwy 0.27 mi
-  Make U-turn at Jay Rd / Traffic circle and go back on Oregon Rd 0.45 mi
-  Make sharp right on School St 126 ft
-  Destination on the right


#7 - 8:43 AM - Stop / 1 School St

2 Pickup

-  Go south on School St 0.26 mi
-  Destination on the right

#8 - 8:44 AM - Stop / 37 School St

1 Pickup

-  Turn Around

 Go north on School St 290 ft
 Destination on the right

#9 - 8:44 AM - Stop / 34 School St

4 Pickup

 Go north on School St 0.19 mi
 Destination on the right

#10 - 8:44 AM - Stop / 4 School St

1 Pickup

 Go north on School St toward Oregon Rd 167 ft
 Turn right on Oregon Rd 414 ft
 Destination on the right

#11 - 8:45 AM - Stop / Oregon Rd & Barger St

3 Pickup

 Go northeast on Oregon Rd toward Barger St 375 ft
 Destination on the right

#12 - 8:45 AM - Stop / Oregon Rd & Young St

5 Pickup

 Go east on Oregon Rd toward Young St 326 ft
 Destination on the right


#13 - 8:45 AM - Stop / Oregon Rd & Lent St

4 Pickup

 Go east on Oregon Rd toward Lent St 354 ft
 Turn right on Old Oregon Rd 0.11 mi
 Destination on the left

#14 - 8:45 AM - Stop / 56 Old Oregon Rd

4 Pickup

 Go south on Old Oregon Rd 366 ft
 Destination on the left

#15 - 8:46 AM - Stop / 40 Old Oregon Rd

3 Pickup

 Go south on Old oregon Rd 65 ft
 Destination on the right

#16 - 8:46 AM - Stop / 33 Old Oregon Rd


1 Pickup

 Go south on Old oregon Rd 283 ft
 Destination on the left

#17 - 8:46 AM - Stop / 28 Old Oregon Rd


1 Pickup

 Go south on Old Oregon Rd toward Red Mill Rd 0.15 mi
 Turn right on Red Mill Rd 135 ft


 Destination on the right

#18 - 8:46 AM - Stop / 74 Red Mill Rd

2 Pickup


 Go west on Red Mill Rd

0.16 mi


 Destination on the right

#19 - 8:46 AM - Stop / 40 Red Mill Rd

2 Pickup

 Go west on Red Mill Rd

0.15 mi


 Destination on the right

#20 - 8:47 AM - Stop / 10 Red Mill Rd


2 Pickup

 Go west on Red Mill Rd toward Oregon


0.11 mi

 Turn right on Oregon

100 ft

 Bear right on Oregon Rd


0.67 mi

 Turn left on Old Oregon Rd


0.13 mi

 Continue on Oscawana Lake Rd


1.69 mi

 Turn left on ES Bus Loop

419 ft

 Turn left to stay on ES Bus Loop

201 ft

 Destination on the right

#21 - 8:55 AM - PVES / 171 Oscawana Lake Rd

50 Dropoff

Run - E-9 PM

9/5/2023 - 6/26/2024
Mon, Tue, Wed, Thu, Fri

Driver: Viveros, Jaime
Time: 18 min
Students: 46 / 47

Vehicle: E-9
Distance: 7.2 mi
Description: Oregon Rd


#1 - 3:33 PM - PVES / 171 Oscawana Lake Rd

46 Pickup

-  Go north on ES Bus Loop 201 ft
-  Turn right to stay on ES Bus Loop 419 ft
-  Turn right on Oscawana Lake Rd 1.69 mi
-  Continue on Old Oregon Rd 0.13 mi
-  Turn right on Oregon Rd 466 ft
-  Destination on the right


#2 - 3:39 PM - Stop / Oregon Rd & Sherwood Rd

7 Dropoff

-  Go west on Oregon Rd toward Sherwood Rd 292 ft
-  Destination on the right

#3 - 3:39 PM - Stop / 1184 Oregon Rd

1 Dropoff

-  Go southwest on Oregon Rd toward Barger St 477 ft
-  Destination on the right

#4 - 3:39 PM - Stop / 1170 Oregon Rd

2 Dropoff

-  Go southwest on Oregon Rd toward School St 0.14 mi
-  Destination on the right





#5 - 3:39 PM - Stop / 1152 Oregon Rd

1 Dropoff

-  Go south on Oregon Rd 200 ft
-  Destination on the right

#6 - 3:39 PM - Stop / 1146 Oregon Rd

1 Dropoff

-  Go south on Oregon Rd toward Pugsley Pkwy 0.27 mi
-  Make U-turn at Jay Rd / Traffic circle and go back on Oregon Rd 0.45 mi
-  Make sharp right on School St 126 ft
-  Destination on the right

#7 - 3:41 PM - Stop / 1 School St

2 Dropoff

-  Go south on School St 0.20 mi
-  Destination on the left

#8 - 3:41 PM - Stop / 34 School St

5 Dropoff

-  Go north on School St 0.19 mi
-  Destination on the right

#9 - 3:42 PM - Stop / 4 School St

1 Dropoff

-  Go north on School St toward Oregon Rd 167 ft
-  Turn right on Oregon Rd 414 ft
-  Destination on the right

#10 - 3:42 PM - Stop / Oregon Rd & Barger St

3 Dropoff

-  Go northeast on Oregon Rd toward Barger St 375 ft
-  Destination on the right

#11 - 3:42 PM - Stop / Oregon Rd & Young St

5 Dropoff

-  Go east on Oregon Rd toward Young St 326 ft
-  Destination on the right

#12 - 3:42 PM - Stop / Oregon Rd & Lent St

4 Dropoff

-  Go east on Oregon Rd toward Lent St 354 ft
-  Turn right on Old Oregon Rd 0.11 mi
-  Destination on the left

#13 - 3:43 PM - Stop / 56 Old Oregon Rd

4 Dropoff

-  Go south on Old Oregon Rd 366 ft
-  Destination on the left

#14 - 3:43 PM - Stop / 40 Old Oregon Rd

3 Dropoff

-  Go south on Old oregon Rd 65 ft
-  Destination on the right


#15 - 3:43 PM - Stop / 33 Old Oregon Rd

1 Dropoff

-  Go south on Old oregon Rd 283 ft
-  Destination on the left

#16 - 3:43 PM - Stop / 28 Old Oregon Rd


1 Dropoff

-  Go south on Old Oregon Rd toward Red Mill Rd 0.15 mi
-  Turn right on Red Mill Rd 135 ft
-  Destination on the right

#17 - 3:43 PM - Stop / 74 Red Mill Rd

2 Dropoff

-  Go west on Red Mill Rd 0.16 mi

 Destination on the right


#18 - 3:44 PM - Stop / 40 Red Mill Rd

2 Dropoff

 Go west on Red Mill Rd 0.15 mi
 Destination on the right

#19 - 3:44 PM - Stop / 10 Red Mill Rd

2 Dropoff

 Go west on Red Mill Rd toward Oregon 0.11 mi
 Turn right on Oregon 100 ft
 Bear right on Oregon Rd 0.67 mi
 Turn left on Old Oregon Rd 0.13 mi
 Continue on Oscawana Lake Rd 1.69 mi
 Turn left on ES Bus Loop 311 ft
 Destination on the right

#20 - 3:51 PM - Bus Garage / 171 Oscawana Lake Rd





Run - E-12 AM

9/5/2023 - 6/26/2024
Mon, Tue, Wed, Thu, Fri

Driver: Viveros, Jaime
Time: 34 min
Students: 42 / 42

Vehicle: E-12
Distance: 7.1 mi
Description: Around Lake Peekskill

#1 - 8:20 AM - Bus Garage / 171 Oscawana Lake Rd

-  Go east on ES Bus Loop toward Oscawana Lake Rd 311 ft
-  Turn right on Oscawana Lake Rd 1.23 mi
-  Turn right on Morrissey Dr 201 ft
-  Destination on the right

#2 - 8:24 AM - Stop / Morrissey Dr & Oriole St

2 Pickup

-  Go southwest on Morrissey Dr toward Oriole St 0.15 mi
-  Destination on the right

#3 - 8:25 AM - Stop / Morrissey Dr & Grant Pl

5 Pickup

-  Turn right at Grant Pl to stay on Morrissey Dr 226 ft
-  Destination on the right


#4 - 8:26 AM - Stop / Morrissey Dr & Hewitt St

5 Pickup

-  Go west on Morrissey Dr toward Hewitt St 110 ft
-  Destination on the right

#5 - 8:28 AM - Stop / 60 Morrissey Dr

1 Pickup

-  Go west on Morrissey Dr 123 ft
-  Destination on the right

#6 - 8:28 AM - Stop / Morrissey Dr & Argyle St

2 Pickup

-  Go west on Morrissey Dr toward Argyle St 243 ft
-  Turn right on Lake Dr 249 ft
-  Destination on the right

#7 - 8:29 AM - Stop / Lake Dr & Point Dr S

3 Pickup

-  Go north on Lake Dr toward Point Dr S 57 ft
-  Destination on the right

#8 - 8:30 AM - Stop / 114 Lake Dr

1 Pickup

-  Go north on Lake Dr 323 ft
-  Destination on the right

#9 - 8:31 AM - Stop / 100 Lake Dr

4 Pickup



Go north on Lake Dr toward Point Dr N
Destination on the right

0.13 mi

#10 - 8:32 AM - Stop / 74 Lake Dr

1 Pickup



Go north on Lake Dr
Destination on the left

118 ft

#11 - 8:33 AM - Stop / 69 Lake Dr

1 Pickup



Go north on Lake Dr
Destination on the left

175 ft

#12 - 8:33 AM - Stop / 61 Lake Dr

2 Pickup



Go north on Lake Dr toward Williams St
Bear right on Northway
Turn left on Lake Dr
Destination on the left

0.29 mi

137 ft

0.13 mi

#13 - 8:35 AM - Stop / 361 Lake Dr

1 Pickup



Go southwest on Lake Dr
Destination on the left

0.44 mi

#14 - 8:37 AM - Stop / 263 Lake Dr

1 Pickup



Go southwest on Lake Dr toward Walnut Rd
Turn left at Walnut Rd to stay on Lake Dr
Turn left at Avon Rd to stay on Lake Dr
Destination on the right

181 ft

0.10 mi

0.13 mi

#15 - 8:38 AM - Stop / 210 Lake Dr

1 Pickup



Go east on Lake Dr
Destination on the right

0.12 mi

#16 - 8:39 AM - Stop / 186 Lake Dr

1 Pickup



Go east on Lake Dr toward Johnson St
Turn right on Johnson St
Bear right on Becker St
Destination on the left

0.15 mi

292 ft

0.29 mi


#17 - 8:41 AM - Stop / 67 Becker St

2 Pickup



Go west on Becker St

199 ft

 Destination on the right

#18 - 8:41 AM - Stop / Avon Rd & Becker St

1 Pickup

 Go west on Becker St toward Avon Rd 157 ft
 Destination on the right

#19 - 8:42 AM - Stop / 84 Becker St

1 Pickup


 Go west on Becker St toward Laurel Rd 0.12 mi
 Destination on the right

#20 - 8:43 AM - Stop / Walnut Rd & Becker St

1 Pickup



 Go northwest on Becker St toward Walnut Rd 509 ft
 Destination on the right

#21 - 8:44 AM - Stop / 130 Becker St

 Go north on Becker St toward Traverse Rd 27 ft
 Bear right on Traverse Rd 134 ft
 Destination on the right







#22 - 8:44 AM - Stop / Tanglewylde Rd & Traverse Rd

1 Pickup

 Continue on Tanglewylde Rd 323 ft
 Make sharp left on Reichert St 0.32 mi
 Turn left on Traverse Rd 0.15 mi
 Destination on the right

#23 - 8:46 AM - Stop / 36 Traverse Rd

1 Pickup

 Go northeast on Traverse Rd toward Becker St 365 ft
 Continue on Tanglewylde Rd 0.90 mi
 Bear right on Northway 0.13 mi
 Bear left on Lake Dr 0.21 mi
 Turn left on Williams St 206 ft
 Destination on the right

#24 - 8:48 AM - Stop / Williams St & Argyle St

2 Pickup

 Go southeast on Williams St toward Argyle St 326 ft
 Destination on the right

#25 - 8:49 AM - Stop / Williams St & Hewitt St

2 Pickup

 Go east on Williams St toward Hewitt St 267 ft
 Turn left on Oscawana Lake Rd 1 mi
 Turn left on ES Bus Loop 419 ft



Turn left to stay on ES Bus Loop

Destination on the right

201 ft

#26 - 8:54 AM - PVES / 171 Oscawana Lake Rd

42 Dropoff













Run - HM-1 AM

9/5/2023 - 6/26/2024
Mon, Tue, Wed, Thu, Fri

Driver: Jamieson, Jennifer
Time: 1 hr 12 min
Students: 42 / 42



Vehicle: HM-1
Distance: 24.89 mi
Description: Roaring Brook - around lake

#1 - 6:25 AM - Bus Garage / 171 Oscawana Lake Rd

-  Go east on ES Bus Loop toward Oscawana Lake Rd 311 ft
-  Turn right on Oscawana Lake Rd 1.69 mi
-  Continue on Old Oregon Rd 0.13 mi
-  Turn left on Lockwood Rd 1 mi
-  Turn right on Foothill St 0.20 mi
-  Turn left on Strawberry Rd 0.51 mi
-  Turn left on G a r Hwy 1.55 mi
-  Bear right on Gar highway eastbound to taconic state Pkwy 467 ft
-  Continue on Gar highway to taconic state Pkwy 0.16 mi
-  Continue on Taconic state Pkwy 8.08 mi
-  Turn right on Pudding St 0.17 mi
-  Destination on the right

#2 - 6:45 AM - Stop / Lake Shore Rd & Pudding St

2 Pickup

-  Go north on Pudding St toward Lake Shore Rd / Short St 253 ft
-  Destination on the right




#3 - 6:47 AM - Stop / 73 Pudding St

2 Pickup

-  Go north on Pudding St 119 ft
-  Destination on the right

#4 - 6:48 AM - Stop / 77 Pudding St

3 Pickup

-  Go northeast on Pudding St toward Lake Shore Rd 0.21 mi
-  Turn left on Lake Shore Rd 0.64 mi
-  Destination on the right

#5 - 6:51 AM - Stop / Lake Shore Rd & Birch Rd

2 Pickup

-  Go north on Lake Shore Rd toward Birch Rd 0.12 mi
-  Destination on the right

#6 - 6:52 AM - Stop / 429 Lake Shore Rd

1 Pickup

-  Go northeast on Lake Shore Rd 0.10 mi
-  Destination on the left

#7 - 6:53 AM - Stop / 410 Lake Shore Rd

2 Pickup



Go north on Lake Shore Rd
Destination on the right

86 ft

#8 - 6:54 AM - Stop / 405 Lake Shore Rd

1 Pickup



Go north on Lake Shore Rd
Destination on the right

383 ft

#9 - 6:55 AM - Stop / 387 Lake Shore Rd

2 Pickup



Go northwest on Lake Shore Rd
Destination on the right

0.12 mi

#10 - 6:57 AM - Stop / 367 Lake Shore Rd

1 Pickup



Go west on Lake Shore Rd
Destination on the left

0.14 mi

#11 - 6:58 AM - Stop / 340 Lake Shore Rd

2 Pickup



Go southwest on Lake Shore Rd
Destination on the right

121 ft

#12 - 6:59 AM - Stop / 329 Lake Shore Rd

3 Pickup



Go southwest on Lake Shore Rd
Destination on the right

130 ft

#13 - 7:00 AM - Stop / 325 Lake Shore Rd

1 Pickup



Go southwest on Lake Shore Rd toward Oak Ridge Dr
Turn right on Oak Ridge Dr
Destination on the right

0.12 mi

12 ft

#14 - 7:01 AM - Stop / 284 Lake Shore Rd

2 Pickup



Go northwest on Oak Ridge Dr
Destination on the right

426 ft

#15 - 7:02 AM - Stop / 93 Oak Ridge Dr

3 Pickup



Go southwest on Oak Ridge Dr toward Kittredge Dr
Destination on the left

141 ft

#16 - 7:04 AM - Stop / 88 Oak Ridge Dr

1 Pickup



Go south on Oak Ridge Dr
Destination on the left

507 ft

#17 - 7:05 AM - Stop / 70 Oak Ridge Dr

2 Pickup



Go south on Oak Ridge Dr
Destination on the right

0.17 mi

#18 - 7:06 AM - Stop / 31 Oak Ridge Dr

2 Pickup



Go south on Oak Ridge Dr
Destination on the right

128 ft

#19 - 7:07 AM - Stop / 25 Oak Ridge Dr

1 Pickup



Go southwest on Oak Ridge Dr
Destination on the right

354 ft

#20 - 7:08 AM - Stop / 11 Oak Ridge Dr

1 Pickup



Go southwest on Oak Ridge Dr
Destination on the left

186 ft

#21 - 7:09 AM - Stop / 14 Oak Ridge Dr

2 Pickup



Go south on Oak Ridge Dr
Destination on the left

224 ft

#22 - 7:10 AM - Stop / 6 Oak Ridge Dr

3 Pickup



Go southeast on Oak Ridge Dr toward Lake Shore Rd
Turn right on Lake Shore Rd
Destination on the right

190 ft

0.32 mi

#23 - 7:12 AM - Stop / Lake Shore Rd & Cove Rd

1 Pickup



Go southeast on Lake Shore Rd toward Cove Rd
Destination on the right

0.49 mi

#24 - 7:14 AM - Stop / Lake Shore Rd & Grove St

1 Pickup



Go southeast on Lake Shore Rd toward Grove St
Destination on the right

61 ft

#25 - 7:15 AM - Stop / 17 Lake Shore Rd

1 Pickup



Go east on Lake Shore Rd toward Pudding St / Short St
Turn right on Pudding St
Continue on Wiccopee Rd
Turn right on Peekskill Hollow Rd
Turn left on HS/MS Bus Loop

331 ft

0.68 mi

1.81 mi

5.46 mi

0.10 mi



Turn right to stay on HS/MS Bus Loop

490 ft

Destination on the right

#26 - 7:36 AM - PVMS / 146 Peekskill Hollow Rd

42 Dropoff

Run - HM-1 PM







9/5/2023 - 6/26/2024

Driver:
Time: 1 hr 47 min
Students: 41 / 41

Vehicle: HM-1
Distance: 26.11 mi
Description: Roaring Brook - around lake











Mon, Tue, Wed, Thu, Fri

#1 - 2:00 PM - Bus Garage / 171 Oscawana Lake Rd



-  Go east on ES Bus Loop toward Oscawana Lake Rd 311 ft
-  Turn right on Oscawana Lake Rd 1.67 mi
-  Turn left on Peekskill Hollow Rd 0.92 mi
-  Turn right on HS/MS Bus Loop 0.10 mi
-  Turn right to stay on HS/MS Bus Loop 490 ft
-  Destination on the right

#2 - 2:25 PM - PVMS / 146 Peekskill Hollow Rd

41 Pickup

-  Go northwest on HS/MS Bus Loop 0.48 mi
-  Turn right on Peekskill Hollow Rd 0.16 mi
-  Turn right on Foothill St 0.77 mi
-  Turn left on Strawberry Rd 0.51 mi
-  Turn left on G a r Hwy 1.55 mi
-  Bear right on Gar highway eastbound to taconic state Pkwy 467 ft
-  Continue on Gar highway to taconic state Pkwy 0.16 mi
-  Continue on Taconic state Pkwy 8.08 mi
-  Turn right on Pudding St 0.17 mi
-  Destination on the right

#3 - 2:56 PM - Stop / Lake Shore Rd & Pudding St

-  Go north on Pudding St toward Lake Shore Rd / Short St 253 ft
-  Destination on the right




#4 - 2:56 PM - Stop / 73 Pudding St

2 Dropoff

-  Go north on Pudding St 119 ft
-  Destination on the right

#5 - 2:57 PM - Stop / 77 Pudding St

3 Dropoff

-  Go northeast on Pudding St toward Lake Shore Rd 0.21 mi
-  Turn left on Lake Shore Rd 33 ft
-  Destination on the right

#6 - 2:59 PM - Stop / 101 Pudding St

1 Dropoff

-  Go north on Lake Shore Rd toward Holly St 0.63 mi
-  Destination on the right

#7 - 3:02 PM - Stop / Lake Shore Rd & Birch Rd

2 Dropoff



Go north on Lake Shore Rd toward Birch Rd

0.12 mi

Destination on the right

#8 - 3:03 PM - Stop / 429 Lake Shore Rd

1 Dropoff



Go northeast on Lake Shore Rd

0.10 mi

Destination on the left

#9 - 3:04 PM - Stop / 410 Lake Shore Rd

2 Dropoff



Go north on Lake Shore Rd

86 ft

Destination on the right

#10 - 3:05 PM - Stop / 405 Lake Shore Rd

1 Dropoff



Go north on Lake Shore Rd

383 ft

Destination on the right

#11 - 3:06 PM - Stop / 387 Lake Shore Rd

2 Dropoff



Go northwest on Lake Shore Rd

0.12 mi

Destination on the right

#12 - 3:07 PM - Stop / 367 Lake Shore Rd

1 Dropoff



Go west on Lake Shore Rd

0.14 mi

Destination on the left

#13 - 3:08 PM - Stop / 340 Lake Shore Rd

2 Dropoff



Go southwest on Lake Shore Rd

121 ft

Destination on the right

#14 - 3:09 PM - Stop / 329 Lake Shore Rd

3 Dropoff



Go southwest on Lake Shore Rd

130 ft

Destination on the right

#15 - 3:11 PM - Stop / 325 Lake Shore Rd

1 Dropoff



Go southwest on Lake Shore Rd

0.11 mi

Destination on the right

#16 - 3:12 PM - Stop / 305 Lake Shore Rd

2 Dropoff




Go southwest on Lake Shore Rd toward Oak Ridge Dr

37 ft

Turn right on Oak Ridge Dr


438 ft

 Destination on the right

#17 - 3:13 PM - Stop / 93 Oak Ridge Dr

3 Dropoff


 Go southwest on Oak Ridge Dr toward Kittredge Dr 141 ft

 Destination on the left

#18 - 3:14 PM - Stop / 88 Oak Ridge Dr

1 Dropoff


 Go south on Oak Ridge Dr 507 ft

 Destination on the left

#19 - 3:15 PM - Stop / 70 Oak Ridge Dr

2 Dropoff


 Go south on Oak Ridge Dr 0.17 mi

 Destination on the right

#20 - 3:17 PM - Stop / 31 Oak Ridge Dr

2 Dropoff


 Go south on Oak Ridge Dr 128 ft

 Destination on the right

#21 - 3:18 PM - Stop / 25 Oak Ridge Dr

1 Dropoff


 Go southwest on Oak Ridge Dr 0.10 mi

 Destination on the left

#22 - 3:19 PM - Stop / 14 Oak Ridge Dr


3 Dropoff


 Go south on Oak Ridge Dr 224 ft


 Destination on the left

#23 - 3:20 PM - Stop / 6 Oak Ridge Dr

3 Dropoff


 Go southeast on Oak Ridge Dr toward Lake Shore Rd 190 ft


 Turn right on Lake Shore Rd 0.32 mi

 Destination on the right

#24 - 3:22 PM - Stop / Lake Shore Rd & Cove Rd

1 Dropoff

 Go southeast on Lake Shore Rd toward Cove Rd 0.49 mi

 Destination on the right

#25 - 3:24 PM - Stop / Lake Shore Rd & Grove St

1 Dropoff








 Go southeast on Lake Shore Rd toward Grove St 61 ft

 Turn right on Pudding St

#26 - 3:25 PM - Stop / 17 Lake Shore Rd

1 Dropoff



	Go east on Lake Shore Rd toward Pudding St / Short St	331 ft
	Turn right on Pudding St	0.68 mi
	Continue on Wiccopee Rd	1.20 mi
	Turn right on Oscawana Heights Rd	1.67 mi
	Turn left on Oscawana Lake Rd	4.58 mi
	Turn right on ES Bus Loop	311 ft
	Destination on the right	

#27 - 3:46 PM - Bus Garage / 171 Oscawana Lake Rd













Run - HM 2 AM

9/5/2023 - 6/26/2024
Mon, Tue, Wed, Thu, Fri

Driver: Viveros, Jaime
Time: 53 min
Students: 43 / 43

Vehicle: HM-2
Distance: 25.71 mi
Description: Wiccopee & Powerlines

#1 - 6:43 AM - Bus Garage / 171 Oscawana Lake Rd

-  Go east on ES Bus Loop toward Oscawana Lake Rd 311 ft
-  Turn right on Oscawana Lake Rd 1.69 mi
-  Continue on Old Oregon Rd 0.13 mi
-  Turn left on Lockwood Rd 1 mi
-  Turn right on Foothill St 0.20 mi
-  Turn left on Strawberry Rd 0.51 mi
-  Turn left on G a r Hwy 1.55 mi
-  Bear right on Gar highway eastbound to taconic state Pkwy 467 ft
-  Continue on Gar highway to taconic state Pkwy 0.16 mi
-  Continue on Taconic state Pkwy 8.08 mi
-  Turn right on Pudding St 1.49 mi
-  Destination on the right

#2 - 7:07 AM - Stop / 205 Pudding St

1 Pickup

-  Go northeast on Pudding St 127 ft
-  Destination on the right


#3 - 7:07 AM - Stop / 209 Pudding St

1 Pickup

-  Go east on Pudding St 0.28 mi
-  Make sharp left to stay on Pudding St 0.83 mi
-  Destination on the right

#4 - 7:10 AM - Stop / Pudding St & Roaring Brook Dr

4 Pickup

-  Go south on Pudding St toward Roaring Brook Dr 0.10 mi
-  Destination on the right

#5 - 7:10 AM - Stop / 144 Pudding St

2 Pickup

-  Go southwest on Pudding St 0.17 mi
-  Destination on the right

#6 - 7:10 AM - Stop / 128 Pudding St

3 Pickup

-  Go southwest on Pudding St 289 ft
-  Destination on the left

#7 - 7:10 AM - Stop / 121 Pudding St

1 Pickup



Go southwest on Pudding St
Destination on the left

195 ft

#8 - 7:10 AM - Stop / 117 Pudding St

1 Pickup



Go southwest on Pudding St
Destination on the right

428 ft

#9 - 7:11 AM - Stop / Pudding St & Arbutus St

3 Pickup



Turn left on Arbutus St
Destination on the right

320 ft

#10 - 7:11 AM - Stop / 31 Arbutus St

2 Pickup



Go south on Arbutus St
Destination on the right

88 ft

#11 - 7:11 AM - Stop / 29 Arbutus St

1 Pickup



Go south on Arbutus St
Destination on the left

0.14 mi

#12 - 7:11 AM - Stop / 14 Arbutus St

1 Pickup



Go south on Arbutus St
Destination on the right

182 ft

#13 - 7:11 AM - Stop / 9 Arbutus St

2 Pickup



Go south on Arbutus St toward Short St
Bear right on Short St
Destination on the right

493 ft

254 ft

#14 - 7:12 AM - Stop / 8 Short St

1 Pickup



Go northwest on Short St toward Brookside Ave
Make sharp left on Brookside Ave
Destination on the left

133 ft

0.28 mi

#15 - 7:13 AM - Stop / 32 Brookside Ave

1 Pickup



Go north on Brookside Ave
Destination on the right

176 ft


#16 - 7:13 AM - Stop / 35 Brookside Ave

2 Pickup



Go north on Brookside Ave

234 ft

 Destination on the right

#17 - 7:13 AM - Stop / 39 Brookside Ave

1 Pickup

-  Go north on Brookside Ave toward Arbutus St 341 ft
-  Bear left on Short St 486 ft
-  Turn left at Arbutus St to stay on Short St 0.12 mi
-  Turn left on Pudding St 0.68 mi
-  Continue on Wiccopee Rd 0.34 mi
-  Destination on the right



#18 - 7:16 AM - Stop / 151 Wiccopee Rd

2 Pickup

-  Go south on Wiccopee Rd 0.37 mi
-  Destination on the left




#19 - 7:17 AM - Stop / 118 Wiccopee Rd

1 Pickup

-  Go south on Wiccopee Rd toward Oscawana Heights Rd 1.01 mi
-  Destination on the right

#20 - 7:20 AM - Stop / 9 Wiccopee Rd

2 Pickup

-  Go south on Wiccopee Rd toward Peekskill Hollow Rd / New Hill Rd 454 ft
-  Turn right on Peekskill Hollow Rd 0.11 mi
-  Destination on the right

#21 - 7:20 AM - Stop / 705 Peekskill Hollow Rd

1 Pickup

-  Go southwest on Peekskill Hollow Rd 87 ft
-  Destination on the left



#22 - 7:20 AM - Stop / 704 Peekskill Hollow Rd

2 Pickup

-  Go southwest on Peekskill Hollow Rd 0.30 mi
-  Destination on the right

#23 - 7:21 AM - Stop / 673 Peekskill Hollow Rd

1 Pickup

-  Go southwest on Peekskill Hollow Rd toward Bryant Pond Rd 0.48 mi
-  Destination on the right

#24 - 7:22 AM - Stop / 623 Peekskill Hollow Rd

1 Pickup


-  Go southwest on Peekskill Hollow Rd 0.55 mi
-  Destination on the left

#25 - 7:23 AM - Stop / 560 Peekskill Hollow Rd

1 Pickup




 Go southwest on Peekskill Hollow Rd 0.21 mi

 Destination on the left

#26 - 7:24 AM - Stop / 538 Peekskill Hollow Rd


3 Pickup

 Go southwest on Peekskill Hollow Rd toward Tinker Hill Rd 0.21 mi

 Destination on the left


#27 - 7:24 AM - Stop / 514 Peekskill Hollow Rd

 Go southwest on Peekskill Hollow Rd 212 ft

 Destination on the right


#28 - 7:25 AM - Stop / 513 Peekskill Hollow Rd

2 Pickup

 Go southwest on Peekskill Hollow Rd toward Jeanne Dr 3.53 mi

 Turn left on HS/MS Bus Loop 0.10 mi

 Turn right to stay on HS/MS Bus Loop 490 ft

 Destination on the right

#29 - 7:36 AM - PVMS / 146 Peekskill Hollow Rd

43 Dropoff

Run - HM 2 PM

9/5/2023 - 6/26/2024
Mon, Tue, Wed, Thu, Fri

Driver: Viveros, Jaime
Time: 53 min
Students: 43 / 43

Vehicle: HM-2
Distance: 19.97 mi
Description: Wiccopee & Powerlines

#1 - 2:40 PM - PVMS / 146 Peekskill Hollow Rd

43 Pickup

-  Go northwest on HS/MS Bus Loop 0.48 mi
-  Turn right on Peekskill Hollow Rd 3.53 mi
-  Destination on the left

#2 - 2:54 PM - Stop / 513 Peekskill Hollow Rd

2 Dropoff

-  Continue northeast on Peekskill Hollow Rd 212 ft
-  Destination on the right

#3 - 2:54 PM - Stop / 514 Peekskill Hollow Rd

-  Continue northeast on Peekskill Hollow Rd 0.21 mi
-  Destination on the right

#4 - 2:55 PM - Stop / 538 Peekskill Hollow Rd

3 Dropoff

-  Continue northeast on Peekskill Hollow Rd 0.21 mi
-  Destination on the right

#5 - 2:55 PM - Stop / 560 Peekskill Hollow Rd

1 Dropoff

-  Continue northeast on Peekskill Hollow Rd 0.55 mi
-  Destination on the left

#6 - 2:56 PM - Stop / 623 Peekskill Hollow Rd

1 Dropoff

-  Continue northeast on Peekskill Hollow Rd 0.48 mi
-  Destination on the left

#7 - 2:58 PM - Stop / 673 Peekskill Hollow Rd

1 Dropoff

-  Continue northeast on Peekskill Hollow Rd 0.30 mi
-  Destination on the right

#8 - 2:58 PM - Stop / 704 Peekskill Hollow Rd

2 Dropoff

-  Continue northeast on Peekskill Hollow Rd 87 ft
-  Destination on the left

#9 - 2:58 PM - Stop / 705 Peekskill Hollow Rd

1 Dropoff

-  Continue northeast on Peekskill Hollow Rd 0.11 mi

 Turn left on Wiccopee Rd 454 ft
 Destination on the left

#10 - 2:59 PM - Stop / 9 Wiccopee Rd

2 Dropoff

 Go north on Wiccopee Rd 1.01 mi
 Destination on the right







#11 - 3:01 PM - Stop / 118 Wiccopee Rd

1 Dropoff

 Continue north on Wiccopee Rd 0.37 mi
 Destination on the left

#12 - 3:02 PM - Stop / 151 Wiccopee Rd

2 Dropoff

 Continue north on Wiccopee Rd 0.34 mi
 Continue on Pudding St 0.68 mi
 Turn right on Short St 0.12 mi
 Turn right at Arbutus St to stay on Short St 486 ft
 Bear right on Brookside Ave 341 ft
 Destination on the left

#13 - 3:06 PM - Stop / 39 Brookside Ave

1 Dropoff

 Continue south on Brookside Ave 234 ft
 Destination on the left

#14 - 3:06 PM - Stop / 35 Brookside Ave

2 Dropoff

 Go south on Brookside Ave 176 ft
 Destination on the right


#15 - 3:06 PM - Stop / 32 Brookside Ave

1 Dropoff

 Continue northwest on Brookside Ave 0.28 mi
 Make sharp right on Short St 133 ft
 Destination on the left

#16 - 3:07 PM - Stop / 8 Short St

1 Dropoff

 Continue southeast on Short St 254 ft
 Bear left on Arbutus St 493 ft
 Destination on the left

#17 - 3:07 PM - Stop / 9 Arbutus St

2 Dropoff

 Continue north on Arbutus St 182 ft
 Destination on the right

#18 - 3:07 PM - Stop / 14 Arbutus St

1 Dropoff



Continue north on Arbutus St

0.14 mi

Destination on the left

#19 - 3:07 PM - Stop / 29 Arbutus St

1 Dropoff



Continue north on Arbutus St

88 ft

Destination on the left

#20 - 3:07 PM - Stop / 31 Arbutus St

2 Dropoff



Continue north on Arbutus St

308 ft

Destination on the right

#21 - 3:07 PM - Stop / Pudding St & Arbutus St

3 Dropoff



Turn right on Pudding St

440 ft

Destination on the right

#22 - 3:08 PM - Stop / 117 Pudding St

1 Dropoff



Continue northeast on Pudding St

195 ft

Destination on the right

#23 - 3:08 PM - Stop / 121 Pudding St

1 Dropoff



Continue northeast on Pudding St

289 ft

Destination on the left

#24 - 3:08 PM - Stop / 128 Pudding St

3 Dropoff



Continue northeast on Pudding St

0.17 mi

Destination on the left

#25 - 3:08 PM - Stop / 144 Pudding St

2 Dropoff



Continue north on Pudding St

504 ft

Destination on the right

#26 - 3:09 PM - Stop / Pudding St & Roaring Brook Dr

4 Dropoff



Go northeast on Pudding St toward Roaring Brook Dr

0.51 mi

Destination on the right

#27 - 3:10 PM - Stop / 205 Pudding St

1 Dropoff



Go northeast on Pudding St

127 ft

Destination on the right

#28 - 3:10 PM - Stop / 209 Pudding St

1 Dropoff

	Continue southwest on Pudding St	2.02 mi
	Continue on Wiccopee Rd	1.20 mi
	Turn right on Oscawana Heights Rd	1.67 mi
	Turn left on Oscawana Lake Rd	4.58 mi
	Turn right on ES Bus Loop	311 ft
	Destination on the right	

#29 - 3:32 PM - Bus Garage / 171 Oscawana Lake Rd








Run - HM-10 AM

9/1/2022 - 6/23/2023
Mon, Tue, Wed, Thu, Fri

Driver: Viveros, Jaime
Time: 46 min
Students: 58 / 58

Vehicle: HM-10
Distance: 9.01 mi
Description: Mill St/Peekskill Hillw/Lovers Ln

#1 - 7:00 AM - Bus Garage / 171 Oscawana Lake Rd

-  Go east on ES Bus Loop toward Oscawana Lake Rd 311 ft
-  Turn left on Oscawana Lake Rd 0.15 mi
-  Turn right on Kramers Pond Rd 1.41 mi
-  Turn right on Church Rd 0.54 mi
-  Continue on Ramp 167 ft
-  Bear right on Mill St 0.60 mi
-  Destination on the right

#2 - 7:08 AM - Stop / 67 Mill St

2 Pickup

-  Go south on Mill St toward Mueller Mountain Rd 423 ft
-  Destination on the right







#3 - 7:09 AM - Stop / 59 Mill St

2 Pickup

-  Go southwest on Mill St 94 ft
-  Destination on the right









#4 - 7:10 AM - Stop / 58 Mill St

3 Pickup

-  Go southwest on Mill St toward Mill Pond Rd 0.59 mi
-  Continue on Mill 0.12 mi
-  Make sharp left on Aspen Rd 0.16 mi
-  Turn right on Aspen and immediately turn right on Ettman St 423 ft
-  Bear left on Williams Dr 0.21 mi
-  Destination on the right


#5 - 7:14 AM - Stop / Williams Dr & Dayton Ln

1 Pickup

-  Go northeast on Williams Dr toward Dayton Ln 94 ft
-  Make U-turn and go back on Williams Dr 0.23 mi
-  Bear right on Ettman St 374 ft
-  Turn left on Aspen and immediately turn left on Aspen Rd 0.17 mi
-  Make sharp right on Mill 0.12 mi
-  Continue on Mill St 451 ft
-  Turn left on Pheasant Run Rd 0.34 mi
-  Destination on the right

#6 - 7:18 AM - Stop / 29 Pheasant Run Rd

1 Pickup

-  Go northeast on Pheasant Run Rd 398 ft
-  Turn right to stay on Pheasant Run Rd 0.22 mi
-  Turn left on Mill St 0.10 mi
-  Turn right on Mill Pond Rd 268 ft
-  Destination on the left

#7 - 7:20 AM - Stop / 5 Mill Pond Rd

1 Pickup

-  Go southeast on Mill Pond Rd 391 ft
-  Destination on the right




#8 - 7:21 AM - Stop / Pond View & Mill Pond Rd

2 Pickup

-  Go east on Mill Pond Rd toward Pond View 0.13 mi
-  Destination on the right



#9 - 7:22 AM - Stop / Mill Pond Rd & Knob HI

6 Pickup

-  Go northeast on Mill Pond Rd toward Knob HI / Blueberry Ln 0.10 mi
-  Turn right on Woodridge 61 ft
-  Destination on the right



#10 - 7:24 AM - Stop / 2 Woodridge

1 Pickup

-  Go northwest on Woodridge toward Mill Pond Rd 148 ft
-  Turn right on Mill Pond Rd 255 ft
-  Destination on the right




#11 - 7:24 AM - Stop / Mill Pond Rd & Todt HI

7 Pickup

-  Go west on Mill Pond Rd toward Pleasant Ridge / Todt HI 0.10 mi
-  Destination on the right

#12 - 7:26 AM - Stop / Mill Pond Rd & Greenhaven Rd

3 Pickup

-  Go southwest on Mill Pond Rd toward Greenhaven Rd 0.16 mi
-  Turn right on Mill St 0.37 mi
-  Destination on the right

#13 - 7:28 AM - Stop / Mill St & Bel Lago Dr


1 Pickup

-  Go north on Mill St toward Bel Lago Dr 222 ft
-  Destination on the right

#14 - 7:29 AM - Stop / Mill St & Mueller Mountain Rd

1 Pickup

-  Go north on Mill St toward Mueller Mountain Rd 0.16 mi

 Destination on the right

#15 - 7:30 AM - Stop / 82 Mill St

1 Pickup

-  Go north on Mill St toward Ramp 0.48 mi
-  Turn left on Peekskill Hollow Rd 0.26 mi
-  Destination on the left

#16 - 7:32 AM - Stop / 270 Peekskill Hollow Rd

2 Pickup

-  Go southwest on Peekskill Hollow Rd 426 ft
-  Destination on the left

#17 - 7:33 AM - Stop / 264 Peekskill Hollow Rd

1 Pickup

-  Go southwest on Peekskill Hollow Rd 252 ft
-  Destination on the right

#18 - 7:34 AM - Stop / Lovers Ln & Peekskill Hollow Rd

2 Pickup

-  Go west on Peekskill Hollow Rd toward Lovers Ln 185 ft
-  Destination on the left



#19 - 7:34 AM - Stop / 254 Peekskill Hollow Rd

1 Pickup

-  Go west on Peekskill Hollow Rd 416 ft
-  Destination on the right



#20 - 7:35 AM - Stop / 251 Peekskill Hollow Rd

4 Pickup

-  Go south on Peekskill Hollow Rd toward Kastuk Dr 431 ft
-  Destination on the right



#21 - 7:36 AM - Stop / Peekskill Hollow Rd & Heather Ln

4 Pickup

-  Go south on Peekskill Hollow Rd toward Heather Ln 155 ft
-  Destination on the right



#22 - 7:37 AM - Stop / Peekskill Hollow Rd & Lindsay Ln

3 Pickup

-  Go south on Peekskill Hollow Rd toward Lindsay Ln 0.35 mi
-  Destination on the right

#23 - 7:39 AM - Stop / Peekskill Hollow Rd & Cindy Ln

4 Pickup

-  Go southwest on Peekskill Hollow Rd toward Cindy Ln 0.25 mi
-  Destination on the right

#24 - 7:41 AM - Stop / 195 Peekskill Hollow Rd

-  Go southwest on Peekskill Hollow Rd 166 ft



Destination on the right

#25 - 7:41 AM - Stop / 189 Peekskill Hollow Rd

3 Pickup



Go southwest on Peekskill Hollow Rd toward Jim Ln

0.16 mi



Destination on the right

#26 - 7:42 AM - Stop / 171 Peekskill Hollow Rd

1 Pickup



Go southwest on Peekskill Hollow Rd

46 ft



Destination on the right

#27 - 7:43 AM - Stop / Peekskill Hollow Rd & Foothill St

1 Pickup



Go west on Peekskill Hollow Rd toward Foothill St

0.16 mi



Turn left on HS/MS Bus Loop

0.10 mi



Turn right to stay on HS/MS Bus Loop

490 ft



Destination on the right

#28 - 7:46 AM - PVMS / 146 Peekskill Hollow Rd

58 Dropoff

Run - HM-10 PM

9/5/2023 - 6/26/2024
Mon, Tue, Wed, Thu, Fri

Driver: Viveros, Jaime
Time: 1 hr 8 min
Students: 59 / 57

Vehicle: HM-10
Distance: 12 mi
Description: Mill St/Peekskill Hllw/Lovers Ln







#1 - 2:30 PM - PVMS / 146 Peekskill Hollow Rd

58 Pickup

-  Go northwest on HS/MS Bus Loop 0.48 mi
-  Turn right on Peekskill Hollow Rd 0.17 mi
-  Destination on the left









#2 - 2:46 PM - Stop / 171 Peekskill Hollow Rd

1 Dropoff

-  Go northeast on Peekskill Hollow Rd toward Court Pl 0.43 mi
-  Turn right on Cindy Ln 0.22 mi
-  Turn right to stay on Cindy Ln 281 ft
-  Bear right to stay on Cindy Ln 0.22 mi
-  Turn left on Peekskill Hollow Rd 0.44 mi
-  Destination on the right

#3 - 2:50 PM - Stop / Peekskill Hollow Rd & Foothill St

1 Dropoff


-  Go west on Peekskill Hollow Rd toward Foothill St 0.23 mi
-  Turn right on Brookfalls Rd 355 ft
-  Turn left on Sleepy Brook Ln 0.14 mi
-  Turn right to stay on Sleepy Brook Ln 277 ft
-  Turn right to stay on Sleepy Brook Ln 0.14 mi
-  Turn right on Brookfalls Rd 355 ft
-  Turn left on Peekskill Hollow Rd 0.32 mi
-  Destination on the right

#4 - 2:54 PM - Stop / 186 Peekskill Hollow Rd

-  Continue northeast on Peekskill Hollow Rd 393 ft
-  Destination on the left

#5 - 2:55 PM - Stop / 189 Peekskill Hollow Rd

3 Dropoff

-  Continue northeast on Peekskill Hollow Rd 166 ft
-  Destination on the left

#6 - 2:55 PM - Stop / 195 Peekskill Hollow Rd

-  Continue northeast on Peekskill Hollow Rd 0.25 mi
-  Destination on the right

#7 - 2:57 PM - Stop / Peekskill Hollow Rd & Cindy Ln

4 Dropoff




3/13/2024 12:26:07 PM

296
HM-10 PM

Contractor's Initials _____

 Continue north on Peekskill Hollow Rd 0.35 mi

 Destination on the right


#8 - 2:58 PM - Stop / Peekskill Hollow Rd & Lindsay Ln

3 Dropoff

 Continue north on Peekskill Hollow Rd 155 ft

 Turn left on Heather Ln 0.13 mi


 Make U-turn and go back on Heather Ln 0.13 mi

 Destination on the right

#9 - 3:00 PM - Stop / Peekskill Hollow Rd & Heather Ln

4 Dropoff

 Go north on Peekskill Hollow Rd 443 ft

 Destination on the left

#10 - 3:01 PM - Stop / 251 Peekskill Hollow Rd


4 Dropoff


 Continue east on Peekskill Hollow Rd 416 ft

 Destination on the right

#11 - 3:03 PM - Stop / 254 Peekskill Hollow Rd

1 Dropoff


 Go northeast on Peekskill Hollow Rd toward Lovers Ln 437 ft

 Destination on the right

#12 - 3:03 PM - Stop / 264 Peekskill Hollow Rd

1 Dropoff

 Go northeast on Peekskill Hollow Rd 426 ft

 Destination on the right


#13 - 3:04 PM - Stop / 270 Peekskill Hollow Rd

2 Dropoff

 Go northeast on Peekskill Hollow Rd toward White Rd 0.24 mi

 Bear right on Ramp 167 ft


 Bear right on Mill St 0.45 mi

 Destination on the left

#14 - 3:07 PM - Stop / 82 Mill St

1 Dropoff

 Go south on Mill St toward Mueller Mountain Rd 0.20 mi


 Destination on the right

#15 - 3:07 PM - Stop / Mill St & Bel Lago Dr

1 Dropoff

 Continue southwest on Mill St 0.37 mi

 Turn left on Mill Pond Rd 0.15 mi

 Destination on the right

#16 - 3:09 PM - Stop / Mill Pond Rd & Greenhaven Rd

3 Dropoff

-  Go east on Mill Pond Rd 0.10 mi
-  Destination on the right

#17 - 3:10 PM - Stop / Mill Pond Rd & Todt HI

7 Dropoff

-  Go north on Todt HI 234 ft
-  Turn right to stay on Todt HI 522 ft
-  Turn left on Mill Pond Rd 268 ft
-  Turn left on Woodridge 148 ft
-  Destination on the left

#18 - 3:13 PM - Stop / 2 Woodridge

2 Dropoff

-  Go southwest on Woodridge 61 ft
-  Turn left on Mill Pond Rd 0.10 mi
-  Destination on the right

#19 - 3:14 PM - Stop / Mill Pond Rd & Knob HI

6 Dropoff

-  Go west on Mill Pond Rd 0.13 mi
-  Destination on the right


#20 - 3:16 PM - Stop / Pond View & Mill Pond Rd

2 Dropoff

-  Go northwest on Mill Pond Rd toward Pond View 421 ft
-  Destination on the right









#21 - 3:17 PM - Stop / 5 Mill Pond Rd

1 Dropoff

-  Go west on Mill Pond Rd toward Mill St 262 ft
-  Turn left on Mill St 0.10 mi
-  Turn right on Pheasant Run Rd 0.34 mi
-  Destination on the right








#22 - 3:19 PM - Stop / 29 Pheasant Run Rd

3 Dropoff

-  Go northeast on Pheasant Run Rd 398 ft
-  Turn right to stay on Pheasant Run Rd 0.22 mi
-  Turn right on Mill St 451 ft
-  Continue on Mill 0.12 mi
-  Make sharp left on Aspen Rd 0.16 mi
-  Turn right on Aspen and immediately turn right on Ettman St 423 ft
-  Bear left on Williams Dr 0.22 mi
-  Destination on the left

#23 - 3:23 PM - Stop / Williams Dr & Dayton Ln

1 Dropoff

-  Go northeast on Williams Dr 82 ft
-  Make U-turn and go back on Williams Dr 0.23 mi
-  Bear right on Ettman St 374 ft
-  Turn left on Aspen and immediately turn left on Aspen Rd 0.17 mi
-  Make sharp right on Mill 0.12 mi
-  Continue on Mill St 0.59 mi
-  Destination on the left

#24 - 3:27 PM - Stop / 58 Mill St

3 Dropoff

-  Continue northeast on Mill St 94 ft
-  Destination on the left

#25 - 3:28 PM - Stop / 59 Mill St

1 Dropoff

1 Pickup

-  Continue north on Mill St 423 ft
-  Destination on the left

#26 - 3:29 PM - Stop / 67 Mill St

2 Dropoff

-  Continue north on Mill St 0.62 mi
-  Turn left on Peekskill Hollow Rd 102 ft
-  Bear right on Church Rd 0.54 mi
-  Turn left on Kramers Pond Rd 1.41 mi
-  Turn left on Oscawana Lake Rd 0.15 mi
-  Turn right on ES Bus Loop 311 ft
-  Destination on the right

#27 - 3:38 PM - Bus Garage / 171 Oscawana Lake Rd





Run - HM-11 AM

9/1/2022 - 6/23/2023
Mon, Tue, Wed, Thu, Fri

Driver: Viveros, Jaime
Time: 39 min
Students: 59 / 59


Vehicle: HM-11
Distance: 6.28 mi
Description: Kramers/Briar/Sassinoro

#1 - 6:56 AM - Bus Garage / 171 Oscawana Lake Rd

-  Go east on ES Bus Loop toward Oscawana Lake Rd 311 ft
-  Turn left on Oscawana Lake Rd 0.15 mi
-  Turn right on Kramers Pond Rd 523 ft
-  Destination on the left

#2 - 6:58 AM - Stop / 142 Kramers Pond Rd

1 Pickup

-  Go east on Kramers Pond Rd 121 ft
-  Destination on the right

#3 - 6:58 AM - Stop / Kramers Pond Rd & Harrimac Rd

6 Pickup

-  Go east on Kramers Pond Rd toward Harrimac Rd 352 ft
-  Destination on the left

#4 - 7:00 AM - Stop / 132 Kramers Pond Rd

1 Pickup

-  Go east on Kramers Pond Rd toward Harrimac Rd 0.19 mi
-  Destination on the left



#5 - 7:01 AM - Stop / 110 Kramers Pond Rd

1 Pickup

-  Go east on Kramers Pond Rd 346 ft
-  Destination on the right

#6 - 7:02 AM - Stop / 105 Kramers Pond Rd

1 Pickup

-  Go east on Kramers Pond Rd toward Dogwood Ln 0.20 mi
-  Destination on the left



#7 - 7:03 AM - Stop / 82 Kramers Pond Rd

1 Pickup

-  Go southeast on Kramers Pond Rd 0.17 mi
-  Destination on the right

#8 - 7:03 AM - Stop / Kramers Pond Rd & Luigi Rd

7 Pickup

-  Go northeast on Kramers Pond Rd toward Luigi Rd 344 ft
-  Destination on the left

#9 - 7:05 AM - Stop / 60 Kramers Pond Rd

2 Pickup

-  Go southeast on Kramers Pond Rd toward Sassinoro Dr / Briar Hill Dr 0.16 mi

 Turn right on Sassinoro Dr 271 ft
 Destination on the right


#10 - 7:06 AM - Stop / 6 Sassinoro Dr

1 Pickup

 Go south on Sassinoro Dr 0.11 mi
 Destination on the left

#11 - 7:07 AM - Stop / 17 Sassinoro Dr

2 Pickup

 Go south on Sassinoro Dr 319 ft
 Turn right to stay on Sassinoro Dr 311 ft
 Destination on the right

#12 - 7:08 AM - Stop / 30 Sassinoro Dr

1 Pickup

 Go southeast on Sassinoro Dr 0.10 mi
 Destination on the right

#13 - 7:09 AM - Stop / 37 Sassinoro Dr

6 Pickup

 Go north on Sassinoro Dr 0.10 mi
 Destination on the right


#14 - 7:10 AM - Stop / 27 Sassinoro Dr

2 Pickup

 Go northwest on Sassinoro Dr 175 ft
 Turn right to stay on Sassinoro Dr 160 ft
 Destination on the right

#15 - 7:11 AM - Stop / 19 Sassinoro Dr

2 Pickup

 Go north on Sassinoro Dr toward Kramers Pond Rd / Briar Hill Dr 0.19 mi
 Continue on Briar Hill Dr 0.24 mi
 Destination on the left

#16 - 7:13 AM - Stop / 25 Briar Hill Dr

1 Pickup

 Go north on Briar Hill Dr toward Briar Ct 150 ft
 Turn left on Briar Ct 91 ft
 Destination on the left

#17 - 7:14 AM - Stop / 25 Briar Hill Dr

4 Pickup

 Go north on Briar Ct 256 ft
 Turn left to stay on Briar Ct 46 ft
 Destination on the left

#18 - 7:15 AM - Stop / 7 Briar Ct

1 Pickup

-  Go southeast on Briar Ct 251 ft
-  Turn left to stay on Briar Ct 347 ft
-  Continue on Briar Hill Dr 510 ft
-  Destination on the right

#19 - 7:16 AM - Stop / Briar Ridge Ln & Briar Hill Dr

1 Pickup

-  Go north on Briar Hill Dr toward Briar Ridge Ln 230 ft
-  Destination on the left

#20 - 7:17 AM - Stop / 37 Briar Hill Dr

1 Pickup

-  Go north on Briar Hill Dr 274 ft
-  Turn right to stay on Briar Hill Dr 286 ft
-  Turn right to stay on Briar Hill Dr 0.19 mi
-  Turn left at Briar Ct to stay on Briar Hill Dr 0.27 mi
-  Turn left on Kramers Pond Rd 336 ft
-  Destination on the right




#21 - 7:20 AM - Stop / 31 Kramers Pond Rd

1 Pickup

-  Go east on Kramers Pond Rd 131 ft
-  Destination on the right

#22 - 7:20 AM - Stop / 27 Kramers Pond Rd

2 Pickup

-  Go northeast on Kramers Pond Rd toward Church Rd 0.28 mi
-  Turn right on Church Rd 0.45 mi
-  Destination on the right

#23 - 7:23 AM - Stop / Church Rd & Quincy Rd

2 Pickup

-  Turn left on Quincy Rd 240 ft
-  Destination on the right

#24 - 7:24 AM - Stop / 3 Quincy Rd

1 Pickup

-  Go north on Quincy Rd 338 ft
-  Destination on the left

#25 - 7:24 AM - Stop / 12 Quincy Rd

3 Pickup


-  Go northeast on Quincy Rd 0.19 mi
-  Destination on the right

#26 - 7:26 AM - Stop / 31 Quincy Rd

3 Pickup




 Go southeast on Quincy Rd 188 ft

 Destination on the right

#27 - 7:27 AM - Stop / 41 Quincy Rd

2 Pickup

 Go southeast on Quincy Rd 369 ft


 Destination on the left

#28 - 7:28 AM - Stop / 44 Quincy Rd

2 Pickup

 Go southeast on Quincy Rd toward Peekskill Hollow Rd 83 ft


 Turn right on Peekskill Hollow Rd 473 ft

 Destination on the right


#29 - 7:29 AM - Stop / 305 Peekskill Hollow Rd

1 Pickup

 Go southwest on Peekskill Hollow Rd toward Ramp 1.60 mi

 Turn left on HS/MS Bus Loop 0.10 mi

 Turn right to stay on HS/MS Bus Loop 490 ft

 Destination on the right

#30 - 7:35 AM - PVMS / 146 Peekskill Hollow Rd

59 Dropoff

Run - HM-11 PM

9/1/2022 - 6/23/2023




Mon, Tue, Wed, Thu, Fri

Driver:
Time: 53 min
Students: 58 / 59

Vehicle: HM-11
Distance: 6.56 mi
Description: Kramers/Briar/Sassinoro


#1 - 2:30 PM - PVMS / 146 Peekskill Hollow Rd

58 Pickup

-  Go northwest on HS/MS Bus Loop toward Peekskill Hollow Rd 0.48 mi
-  Turn right on Peekskill Hollow Rd 1.60 mi
-  Destination on the left

#2 - 2:49 PM - Stop / 305 Peekskill Hollow Rd

1 Dropoff

-  Continue northeast on Peekskill Hollow Rd 473 ft
-  Turn left on Quincy Rd 83 ft
-  Destination on the right

#3 - 2:50 PM - Stop / 44 Quincy Rd

2 Dropoff

-  Continue northwest on Quincy Rd 369 ft
-  Destination on the left

#4 - 2:51 PM - Stop / 41 Quincy Rd

2 Dropoff

-  Continue northwest on Quincy Rd 188 ft
-  Destination on the left

#5 - 2:52 PM - Stop / 31 Quincy Rd

3 Dropoff

-  Continue southwest on Quincy Rd 0.19 mi
-  Destination on the right

#6 - 2:53 PM - Stop / 12 Quincy Rd

3 Dropoff

-  Go south on Quincy Rd 178 ft
-  Destination on the left

#7 - 2:54 PM - Stop / 9 Quincy Rd

1 Dropoff

-  Continue southeast on Quincy Rd 160 ft
-  Destination on the left

#8 - 2:54 PM - Stop / 3 Quincy Rd

1 Dropoff

-  Continue south on Quincy Rd 240 ft
-  Destination on the right

#9 - 2:55 PM - Stop / Church Rd & Quincy Rd


2 Dropoff

- 
-

-  Go northwest on Church Rd 0.46 mi
-  Turn left on Kramers Pond Rd 0.28 mi
-  Destination on the left

#10 - 2:58 PM - Stop / 27 Kramers Pond Rd

2 Dropoff

-  Continue west on Kramers Pond Rd 131 ft
-  Destination on the left

#11 - 2:58 PM - Stop / 31 Kramers Pond Rd

1 Dropoff

-  Continue west on Kramers Pond Rd 336 ft
-  Turn right on Briar Hill Dr 0.27 mi
-  Turn right at Briar Ct to stay on Briar Hill Dr 0.14 mi
-  Destination on the left

#12 - 3:00 PM - Stop / 37 Briar Hill Dr

1 Dropoff

-  Continue north on Briar Hill Dr 274 ft
-  Turn right to stay on Briar Hill Dr 286 ft
-  Turn right to stay on Briar Hill Dr 492 ft
-  Destination on the right

#13 - 3:02 PM - Stop / Briar Ridge Ln & Briar Hill Dr

1 Dropoff

-  Go southwest on Briar Hill Dr 522 ft
-  Destination on the right


#14 - 3:02 PM - Stop / Briar Hill Dr & Briar Ct

4 Dropoff

-  Continue on Briar Ct 347 ft
-  Turn left to stay on Briar Ct 46 ft
-  Destination on the left

#15 - 3:04 PM - Stop / 7 Briar Ct

1 Dropoff

-  Go southeast on Briar Ct 251 ft
-  Turn left to stay on Briar Ct 347 ft
-  Turn right on Briar Hill Dr 150 ft
-  Destination on the right


#16 - 3:05 PM - Stop / 25 Briar Hill Dr

1 Dropoff

-  Continue south on Briar Hill Dr 0.24 mi
-  Continue on Sassinoro Dr 0.19 mi
-  Destination on the left

#17 - 3:06 PM - Stop / 19 Sassinoro Dr

2 Dropoff

-  Continue south on Sassinoro Dr 160 ft
-  Turn left to stay on Sassinoro Dr 175 ft
-  Destination on the left

#18 - 3:07 PM - Stop / 27 Sassinoro Dr

2 Dropoff

-  Continue south on Sassinoro Dr 0.10 mi
-  Destination on the left

#19 - 3:08 PM - Stop / 37 Sassinoro Dr

5 Dropoff

-  Continue northwest on Sassinoro Dr 0.10 mi
-  Destination on the left

#20 - 3:10 PM - Stop / 30 Sassinoro Dr

1 Dropoff

-  Go northeast on Sassinoro Dr 311 ft
-  Bear left to stay on Sassinoro Dr 319 ft
-  Destination on the right

#21 - 3:11 PM - Stop / 17 Sassinoro Dr

2 Dropoff

-  Continue north on Sassinoro Dr 0.11 mi
-  Destination on the left

#22 - 3:12 PM - Stop / 6 Sassinoro Dr

1 Dropoff

-  Continue north on Sassinoro Dr 271 ft
-  Turn left on Kramers Pond Rd 0.16 mi
-  Destination on the right

#23 - 3:13 PM - Stop / 60 Kramers Pond Rd

2 Dropoff

-  Continue southwest on Kramers Pond Rd 332 ft
-  Destination on the right



#24 - 3:14 PM - Stop / Kramers Pond Rd & Luigi Rd

7 Dropoff

-  Continue northwest on Kramers Pond Rd 0.17 mi
-  Destination on the right


#25 - 3:16 PM - Stop / 82 Kramers Pond Rd

1 Dropoff

-  Go west on Kramers Pond Rd 0.12 mi
-  Destination on the right

#26 - 3:16 PM - Stop / 100 Kramers Pond Rd


-  Continue west on Kramers Pond Rd 385 ft

 Destination on the left

#27 - 3:17 PM - Stop / 105 Kramers Pond Rd

1 Dropoff


 Continue west on Kramers Pond Rd 346 ft

 Destination on the right

#28 - 3:17 PM - Stop / 110 Kramers Pond Rd

1 Dropoff


 Continue west on Kramers Pond Rd 0.19 mi

 Destination on the right

#29 - 3:18 PM - Stop / 132 Kramers Pond Rd

1 Dropoff


 Continue west on Kramers Pond Rd 340 ft

 Destination on the right

#30 - 3:19 PM - Stop / Kramers Pond Rd & Harrimac Rd

6 Dropoff

 Go west on Kramers Pond Rd toward Harrimac Rd 146 ft

 Destination on the right


#31 - 3:21 PM - Stop / 142 Kramers Pond Rd

1 Dropoff

 Go west on Kramers Pond Rd toward Oscawana Lake Rd 523 ft

 Turn left on Oscawana Lake Rd 0.15 mi

 Turn right on ES Bus Loop 311 ft

 Destination on the right




#32 - 3:23 PM - Bus Garage / 171 Oscawana Lake Rd

Run - HM-12 AM

9/1/2022 - 6/23/2023
Mon, Tue, Wed, Thu, Fri



Driver: _____ Vehicle: HM-12
Time: 27 min Distance: 3.75 mi
Students: 55 / 54 Description: Floradan/Oscawana

#1 - 7:07 AM - Bus Garage / 171 Oscawana Lake Rd

-  Go east on ES Bus Loop toward Oscawana Lake Rd 311 ft
-  Turn right on Oscawana Lake Rd 0.20 mi
-  Destination on the right



#2 - 7:09 AM - Stop / Oscawana Lake Rd & Town Park Ln

2 Pickup

-  Go southwest on Oscawana Lake Rd toward Town Park Ln 286 ft
-  Destination on the right




#3 - 7:10 AM - Stop / Oscawana Lake Rd & Breezy Park Rd

2 Pickup

-  Go southwest on Oscawana Lake Rd toward Breezy Park Rd 311 ft
-  Destination on the right

#4 - 7:11 AM - Stop / Oscawana Lake Rd & Old Stone House Rd

3 Pickup

-  Go southwest on Oscawana Lake Rd toward Old Stone House Rd 199 ft
-  Turn left on South St 459 ft
-  Destination on the right

#5 - 7:12 AM - Stop / South St & Second St

12 Pickup

-  Go east on South St toward Second St 0.12 mi
-  Destination on the right



#6 - 7:14 AM - Stop / South Street & 6th Street

15 Pickup

-  Go east on South St toward Town Park Ln 514 ft
-  Turn left on Town Park Ln 0.45 mi
-  Turn left on Oscawana Lake Rd 0.19 mi
-  Destination on the right

#7 - 7:19 AM - Stop / Oscawana Lake Rd & Floradan Rd

6 Pickup

-  Go southwest on Oscawana Lake Rd toward Floradan Rd 478 ft
-  Destination on the right

#8 - 7:21 AM - Stop / 131 Oscawana Lake Rd

1 Pickup

-  Go south on Oscawana Lake Rd 84 ft
-  Destination on the right

#9 - 7:21 AM - Stop / 127 Oscawana Lake Rd

2 Pickup



Go south on Oscawana Lake Rd
Destination on the right

185 ft

#10 - 7:22 AM - Stop / 123 Oscawana Lake Rd

2 Pickup



Go southwest on Oscawana Lake Rd
Destination on the left

382 ft

#11 - 7:23 AM - Stop / 120 Oscawana Lake Rd

1 Pickup



Go southwest on Oscawana Lake Rd
Destination on the left

263 ft

#12 - 7:24 AM - Stop / 114 Oscawana Lake Rd

2 Pickup



Go southwest on Oscawana Lake Rd toward Gilbert Ln
Destination on the right

0.23 mi

#13 - 7:25 AM - Stop / Oscawana Lake Rd & Uppland Dr

3 Pickup



Go south on Oscawana Lake Rd toward Uppland Dr
Destination on the left

523 ft

#14 - 7:26 AM - Stop / 78 Oscawana Lake Rd

1 Pickup



Go south on Oscawana Lake Rd toward Williams St
Destination on the right

257 ft

#15 - 7:27 AM - Stop / 73 Oscawana Lake Rd

1 Pickup



Go south on Oscawana Lake Rd
Destination on the right

436 ft

#16 - 7:27 AM - Stop / 63 Oscawana Lake Rd

1 Pickup



Go south on Oscawana Lake Rd toward Hillside Dr
Destination on the right

0.23 mi

#17 - 7:28 AM - Stop / 39 Oscawana Lake Rd

1 Pickup



Go south on Oscawana Lake Rd toward Enloe St
Turn left on Peekskill Hollow Rd
Turn right on HS/MS Bus Loop
Turn right to stay on HS/MS Bus Loop
Destination on the right

0.32 mi

0.92 mi

0.10 mi

490 ft

#18 - 7:35 AM - PVMS / 146 Peekskill Hollow Rd

54 Dropoff

Run - HM-12 PM





9/1/2022 - 6/23/2023
Mon, Tue, Wed, Thu, Fri

Driver: Viveros, Jaime
Time: 42 min
Students: 54 / 54

Vehicle: HM-12
Distance: 4.62 mi
Description: Floradan/Oscawana

#1 - 2:30 PM - PVMS / 146 Peekskill Hollow Rd

54 Pickup

-  Go northwest on HS/MS Bus Loop toward Peekskill Hollow Rd 0.48 mi
-  Turn left on Peekskill Hollow Rd 0.92 mi
-  Turn right on Oscawana Lake Rd 0.32 mi
-  Destination on the left

#2 - 2:48 PM - Stop / 39 Oscawana Lake Rd

1 Dropoff

-  Continue north on Oscawana Lake Rd 0.23 mi
-  Destination on the left

#3 - 2:49 PM - Stop / 63 Oscawana Lake Rd

1 Dropoff

-  Continue north on Oscawana Lake Rd 436 ft
-  Destination on the left

#4 - 2:50 PM - Stop / 73 Oscawana Lake Rd

1 Dropoff

-  Continue north on Oscawana Lake Rd 257 ft
-  Destination on the right

#5 - 2:50 PM - Stop / 78 Oscawana Lake Rd

1 Dropoff

-  Continue north on Oscawana Lake Rd 511 ft
-  Destination on the right

#6 - 2:51 PM - Stop / Oscawana Lake Rd & Uppland Dr

3 Dropoff

-  Continue northeast on Oscawana Lake Rd 0.23 mi
-  Destination on the right

#7 - 2:52 PM - Stop / 114 Oscawana Lake Rd

2 Dropoff

-  Continue northeast on Oscawana Lake Rd 263 ft
-  Destination on the right


#8 - 2:53 PM - Stop / 120 Oscawana Lake Rd

1 Dropoff

-  Continue northeast on Oscawana Lake Rd 382 ft
-  Destination on the left

#9 - 2:54 PM - Stop / 123 Oscawana Lake Rd

2 Dropoff

- 
-

-  Continue north on Oscawana Lake Rd 185 ft
-  Destination on the left

#10 - 2:54 PM - Stop / 127 Oscawana Lake Rd

2 Dropoff

-  Continue north on Oscawana Lake Rd 84 ft
-  Destination on the left

#11 - 2:55 PM - Stop / 131 Oscawana Lake Rd

1 Dropoff

-  Continue northeast on Oscawana Lake Rd 466 ft
-  Destination on the right








#12 - 2:56 PM - Stop / Oscawana Lake Rd & Floradan Rd

5 Dropoff

-  Continue northeast on Oscawana Lake Rd 230 ft
-  Turn right on South St 0.21 mi
-  Destination on the right





#13 - 2:58 PM - Stop / South Street & 6th Street

15 Dropoff

-  Continue east on South St 514 ft
-  Turn left on Town Park Ln 0.45 mi
-  Turn left on Oscawana Lake Rd 0.15 mi
-  Turn left on South St 472 ft
-  Turn left on Second St 320 ft
-  Make U-turn and go back on Second St 320 ft
-  Destination on the right


#14 - 3:03 PM - Stop / South St & Second St

12 Dropoff

-  Go west on South St 472 ft
-  Turn right on Oscawana Lake Rd and immediately turn left on Old Stone House Rd 0.18 mi
-  Make U-turn and go back on Old Stone House Rd 0.15 mi
-  Destination on the right

#15 - 3:07 PM - Stop / Oscawana Lake Rd & Old Stone House Rd

3 Dropoff

-  Go northeast on Oscawana Lake Rd 311 ft
-  Destination on the right

#16 - 3:08 PM - Stop / Oscawana Lake Rd & Breezy Park Rd


2 Dropoff

-  Continue northeast on Oscawana Lake Rd 286 ft
-  Destination on the right


#17 - 3:09 PM - Stop / Oscawana Lake Rd & Town Park Ln

2 Dropoff




 Continue north on Oscawana Lake Rd

0.20 mi

 Turn left on ES Bus Loop

311 ft

 Destination on the right

#18 - 3:11 PM - Bus Garage / 171 Oscawana Lake Rd

Run - HM-13 AM

9/1/2022 - 6/23/2023

Mon, Tue, Wed, Thu, Fri

Driver: _____ Vehicle: HM-13
Time: 34 min Distance: 8.01 mi
Students: 48 / 50 Description: Trolley & Lockwood

#1 - 6:52 AM - Bus Garage / 171 Oscawana Lake Rd

-  Go east on ES Bus Loop toward Oscawana Lake Rd 311 ft
-  Turn right on Oscawana Lake Rd 1.69 mi
-  Continue on Old Oregon Rd 0.13 mi
-  Turn left on Lockwood Rd 69 ft
-  Destination on the right


#2 - 6:57 AM - Stop / 1 Lockwood Rd

2 Pickup

-  Go east on Lockwood Rd 70 ft
-  Destination on the right

#3 - 6:57 AM - Stop / 3 Lockwood Rd

2 Pickup

-  Go east on Lockwood Rd 62 ft
-  Destination on the right

#4 - 6:58 AM - Stop / 7 Lockwood Rd

2 Pickup

-  Go east on Lockwood Rd toward Trolley Rd 0.18 mi
-  Destination on the right

#5 - 6:59 AM - Stop / 34 Lockwood Rd

2 Pickup

-  Go east on Lockwood Rd 48 ft
-  Destination on the left

#6 - 6:59 AM - Stop / 47 Lockwood Rd

1 Pickup

-  Go east on Lockwood Rd 59 ft
-  Destination on the right




#7 - 7:00 AM - Stop / 49 Lockwood Rd


2 Pickup

-  Go east on Lockwood Rd toward Wheeler Dr 0.37 mi
-  Destination on the left

#8 - 7:01 AM - Stop / 122 Lockwood Rd



1 Pickup

-  Go east on Lockwood Rd toward Mac arthur Blvd 113 ft
-  Turn right on Mac arthur Blvd 0.27 mi
-  Turn right on Red mill Rd 0.34 mi

 Destination on the right

#9 - 7:03 AM - Stop / Red Mill Rd & Stonefield Ct

2 Pickup

 Go southwest on Red Mill Rd toward Stonefield Ct 0.13 mi
 Destination on the right


#10 - 7:03 AM - Stop / Red Mill Rd & Pierce St

2 Pickup

 Go northwest on Red mill Rd toward Pierce St 0.19 mi
 Make sharp right on Trolley Rd 0.20 mi
 Destination on the right

#11 - 7:05 AM - Stop / 71 Trolley Rd

1 Pickup

 Go north on Trolley Rd 111 ft
 Destination on the right


#12 - 7:05 AM - Stop / 75 Trolley Rd

2 Pickup

 Go north on Trolley Rd 300 ft
 Destination on the right


#13 - 7:06 AM - Stop / 79 Trolley Rd

2 Pickup

 Go north on Trolley Rd toward E Hill Rd 153 ft
 Turn right on E Hill Rd 204 ft
 Destination on the left

#14 - 7:06 AM - Stop / 2 E Hill Rd

1 Pickup

 Go southeast on E Hill Rd 124 ft
 Destination on the left

#15 - 7:07 AM - Stop / 4 E Hill Rd

1 Pickup

 Go south on E Hill Rd 298 ft
 Destination on the right

#16 - 7:07 AM - Stop / E Hill Rd & Perry St

3 Pickup

 Go east on E Hill Rd toward Perry St 0.48 mi
 Destination on the right

#17 - 7:09 AM - Stop / 43 E Hill Rd

3 Pickup

 Go south on E Hill Rd 305 ft
 Make U-turn and go back on E Hill Rd 0.16 mi
 Destination on the right

#18 - 7:10 AM - Stop / 42 E Hill Rd

1 Pickup



Go northwest on E Hill Rd
Destination on the right

117 ft

#19 - 7:10 AM - Stop / 36 E Hill Rd

1 Pickup



Go southwest on E Hill Rd
Destination on the right

0.17 mi

#20 - 7:11 AM - Stop / 20 E Hill Rd

2 Pickup



Go northwest on E Hill Rd toward Perry St
Turn right on Trolley Rd
Destination on the right

0.31 mi

113 ft

#21 - 7:12 AM - Stop / 85 Trolley Rd

1 Pickup



Go north on Trolley Rd
Destination on the left

92 ft

#22 - 7:13 AM - Stop / 86 Trolley Rd

3 Pickup



Continue north on Trolley Rd
Destination on the right

38 ft

#23 - 7:14 AM - Stop / 87 Trolley Rd

3 Pickup



Continue north on Trolley Rd
Turn left on Lockwood Rd
Turn left on Old Oregon Rd
Destination on the left

330 ft

248 ft

273 ft

#24 - 7:15 AM - Stop / 66 Old Oregon Rd

2 Pickup



Go south on Old oregon Rd
Destination on the right

0.12 mi

#25 - 7:16 AM - Stop / 40 Old Oregon Rd

1 Pickup



Go south on Old oregon Rd
Destination on the left

0.16 mi

#26 - 7:16 AM - Stop / 12 Old Oregon Rd

1 Pickup



Go south on Old Oregon Rd toward Red Mill Rd
Turn right on Red Mill Rd
Destination on the right

325 ft

284 ft

#27 - 7:17 AM - Stop / 70 Red Mill Rd

1 Pickup



Go west on Red mill Rd toward S Hill Rd

0.19 mi

Destination on the right

#28 - 7:17 AM - Stop / 20 Red Mill Rd

1 Pickup



Go west on Red mill Rd

474 ft

Destination on the right

#29 - 7:18 AM - Stop / 10 Red Mill Rd

1 Pickup



Go west on Red mill Rd toward Ramp

0.11 mi

Bear right on Oregon Rd

0.68 mi

Turn left on Old oregon Rd

0.13 mi

Continue on Oscawana Lake Rd

129 ft

Turn right on Peekskill Hollow Rd

0.40 mi

Destination on the right

#30 - 7:21 AM - Stop / 74 Peekskill Hollow Rd

1 Pickup



Continue east on Peekskill Hollow Rd

0.52 mi

Turn right on HS/MS Bus Loop

0.10 mi

Turn right to stay on HS/MS Bus Loop

490 ft

Destination on the right

#31 - 7:25 AM - PVMS / 146 Peekskill Hollow Rd







50 Dropoff

Run - HM-13 PM

9/1/2022 - 6/23/2023
Mon, Tue, Wed, Thu, Fri

Driver: _____ Vehicle: HM-13
Time: 1 hr 14 min Distance: 11.52 mi
Students: 50 / 48 Description: Trolley & Lockwood

#1 - 2:00 PM - Bus Garage / 171 Oscawana Lake Rd

-  Go east on ES Bus Loop toward Oscawana Lake Rd 311 ft
-  Turn right on Oscawana Lake Rd 1.67 mi
-  Turn left on Peekskill Hollow Rd 0.92 mi
-  Turn right on HS/MS Bus Loop 0.10 mi
-  Turn right to stay on HS/MS Bus Loop 490 ft
-  Destination on the right





#2 - 2:40 PM - PVMS / 146 Peekskill Hollow Rd

50 Pickup

-  Go northwest on HS/MS Bus Loop 0.48 mi
-  Turn left on Peekskill Hollow Rd 0.52 mi
-  Destination on the left

#3 - 2:51 PM - Stop / 74 Peekskill Hollow Rd

1 Dropoff

-  Go east on Peekskill Hollow Rd toward Peekskill Hollow Tpke 0.23 mi
-  Turn right on Peekskill Hollow Tpke 0.64 mi
-  Turn right on Lockwood Rd 467 ft
-  Destination on the left

#4 - 2:53 PM - Stop / 1 Lockwood Rd

2 Dropoff

-  Go east on Lockwood Rd 70 ft
-  Destination on the right

#5 - 2:54 PM - Stop / 3 Lockwood Rd

2 Dropoff

-  Go east on Lockwood Rd 62 ft
-  Destination on the right


#6 - 2:54 PM - Stop / 7 Lockwood Rd

2 Dropoff

-  Go east on Lockwood Rd toward Trolley Rd 0.18 mi
-  Destination on the right

#7 - 2:54 PM - Stop / 34 Lockwood Rd

2 Dropoff

-  Go east on Lockwood Rd 48 ft
-  Destination on the left

#8 - 2:55 PM - Stop / 47 Lockwood Rd

1 Dropoff



Go east on Lockwood Rd
Destination on the right

59 ft

#9 - 2:55 PM - Stop / 49 Lockwood Rd

2 Dropoff



Go east on Lockwood Rd toward Wheeler Dr
Destination on the left

0.37 mi

#10 - 2:56 PM - Stop / 122 Lockwood Rd

1 Dropoff



Go east on Lockwood Rd toward Mac Arthur Blvd
Turn right on Mac Arthur Blvd
Turn right on Red mill Rd
Destination on the right

113 ft

0.27 mi

0.34 mi

#11 - 2:57 PM - Stop / Red Mill Rd & Stonefield Ct

2 Dropoff



Go southwest on Red Mill Rd toward Stonefield Ct
Destination on the right

0.13 mi

#12 - 2:58 PM - Stop / Red Mill Rd & Pierce St

2 Dropoff



Go northwest on Red mill Rd toward Pierce St
Make sharp right on Trolley Rd
Destination on the right

0.19 mi

0.20 mi

#13 - 2:59 PM - Stop / 71 Trolley Rd

1 Dropoff



Go north on Trolley Rd
Destination on the right

111 ft

#14 - 2:59 PM - Stop / 75 Trolley Rd

2 Dropoff



Go north on Trolley Rd
Destination on the right

300 ft

#15 - 2:59 PM - Stop / 79 Trolley Rd

2 Dropoff



Go north on Trolley Rd toward E Hill Rd
Turn right on E Hill Rd
Destination on the left

153 ft

204 ft

#16 - 2:59 PM - Stop / 2 E Hill Rd

1 Dropoff



Go southeast on E Hill Rd
Destination on the left

124 ft

#17 - 3:00 PM - Stop / 4 E Hill Rd

1 Dropoff



Go south on E Hill Rd

298 ft

Destination on the right

#18 - 3:00 PM - Stop / E Hill Rd & Perry St

3 Dropoff



Go east on E Hill Rd toward Perry St

0.48 mi

Destination on the right

#19 - 3:01 PM - Stop / 43 E Hill Rd

3 Dropoff



Go south on E Hill Rd

305 ft

Make U-turn and go back on E Hill Rd

0.16 mi

Destination on the right

#20 - 3:02 PM - Stop / 42 E Hill Rd

1 Dropoff



Go northwest on E Hill Rd

117 ft

Destination on the right

#21 - 3:02 PM - Stop / 36 E Hill Rd

1 Dropoff



Go southwest on E Hill Rd

0.17 mi

Destination on the right

#22 - 3:03 PM - Stop / 20 E Hill Rd

2 Dropoff



Go northwest on E Hill Rd toward Perry St

0.31 mi

Turn right on Trolley Rd

113 ft

Destination on the right

#23 - 3:04 PM - Stop / 85 Trolley Rd

1 Dropoff



Go north on Trolley Rd

92 ft

Destination on the left

#24 - 3:04 PM - Stop / 86 Trolley Rd

3 Dropoff



Continue north on Trolley Rd

38 ft

Destination on the right

#25 - 3:04 PM - Stop / 87 Trolley Rd

3 Dropoff



Continue north on Trolley Rd

330 ft

Turn left on Lockwood Rd

248 ft

Turn left on Old Oregon Rd

273 ft

Destination on the left

#26 - 3:05 PM - Stop / 66 Old Oregon Rd

2 Dropoff



Go south on Old oregon Rd
Destination on the right

0.12 mi

#27 - 3:05 PM - Stop / 40 Old Oregon Rd

1 Dropoff



Go south on Old oregon Rd
Destination on the left

0.16 mi

#28 - 3:06 PM - Stop / 12 Old Oregon Rd

1 Dropoff



Go south on Old Oregon Rd toward Red Mill Rd
Turn right on Red Mill Rd
Destination on the right

325 ft

284 ft

#29 - 3:06 PM - Stop / 70 Red Mill Rd

1 Dropoff



Go west on Red mill Rd toward S Hill Rd
Destination on the right

0.19 mi

#30 - 3:07 PM - Stop / 20 Red Mill Rd

1 Dropoff



Go west on Red mill Rd
Destination on the right

474 ft

#31 - 3:07 PM - Stop / 10 Red Mill Rd

1 Dropoff



Go west on Red mill Rd toward Ramp
Bear right on Oregon Rd
Turn left on Old oregon Rd
Continue on Oscawana Lake Rd
Turn left on ES Bus Loop
Destination on the right

0.11 mi

0.68 mi

0.13 mi

1.69 mi

311 ft

#32 - 3:14 PM - Bus Garage / 171 Oscawana Lake Rd

The chart below shows the 2023 – 2024 locations to which students are being transported

SCHOOL	ADDRESS	COMMENTS
Furnace Woods ES	239 Watch Hill Rd. Cortlandt Manor, NY 10567	Part of Lakeland School District
Hendrick Hudson HS	2166 Albany Post Rd. Montrose, NY 10548	Part of Lakeland School District
Fox Meadow Alternate HS	845 Fox Meadow Rd. Yorktown, NY 10598	Part of Putnam-Northern Westchester BOCES
Green Chimneys Clearpool Campus	33 Clearpool Rd. Carmel Hamlet, NY 10512	
JFK High School	54 Route 138 Somers, NY 10589	
Pines Bridge/Walden School	200 BOCES Drive Yorktown. NY 10598	Part of Putnam-Northern Westchester BOCES
BOCES Tech Canter	200 BOCES Drive Yorktown. NY 10598	Part of Putnam-Northern Westchester BOCES
Rye Lake Campus	1606 Old Orchard St. White Plains, NY 10604	Part of Southern Westchester BOCES
St. Augustine School	Eagle Park Route 9 Ossining, NY 10562	
St. Columbanus School	122 Oregon Rd. Cortlandt Manor, NY 10567	
St. Patrick School	117 Moseman Road Yorktown Heights, NY 10598	
Walter Panas HS	300 Croton Ave Cortlandt Manor, NY 10567	Part of Lakeland School District
Hawthorne Cedar Knolls	226 Linda Ave Hawthorne, NY 10532	
Greenburgh-Graham UFSC	1 Broadway Hastings-on-Hudson, NY 10706	
River View HS	131 N Midland Ave Nyack, NY 10960	
Carmel HS	30 Fair St. Carmel, NY 10512	Carmel Central School District
Somers HS	120 Primrose St. Lincolndale, NY 10540	Somers Central School District
Somers MS	250 US-202 Somers, NY 10589	Somers Central School District
Tappan Hill School	50 Ichabod Lane Tarrytown, NY 10591	Part of Southern Westchester BOCES

APPENDIX C

QUALIFICATIONS OF CONTRACTORS, PROPOSAL PROCEDURES, TRANSPORTATION PROCEDURES, TRANSPORTATION REGULATIONS, AND SPECIAL CONDITIONS FOR PROPOSER

I. CONTRACTOR QUALIFICATIONS

The work and services described in these documents include the performance of activities directly affecting the safety of the students of the Putnam Valley Central School District (the District) and the public generally. The District may make any investigation necessary to determine the ability of the Contractor to fulfill the Contract and the Contractor shall furnish the District with all such information for this purpose as the District may request. If, in the opinion of the District, the Contractor is not properly qualified or responsible to perform any obligations of the Contract, the District reserves the right to reject its proposal.

The following minimum requirements must be met to qualify:

- A. The Contractor must possess and demonstrate facilities, knowledge, and capabilities to satisfy all New York State Department of Transportation rules, regulations, and vehicle inspection requirements. The Contractor must provide the District with a copy of its BUSNET Bus Inspection Operator Profile Summary for the latest two periods. The District expects all Contractors to possess a profile that reflects an out-of-service (OOS) rate that is less than 10%. The District reserves the right to reject any proposal from a Contractor that it deems is not performing adequate maintenance to its school bus/van fleet. The location for bus storage and the repair and maintenance facility must be included in the proposal.
- B. The Contractor must possess and provide the District with a copy of its Company Drug and Alcohol Testing Policy for School Bus Drivers and proof of compliance from its Medical Review Officer (MRO) in the form of a notarized letter.
- C. The Contractor must employ a Safety Supervisor(s) who is a New York State Department of Motor Vehicles-Certified Article 19-A Examiner and a State Education Department-certified School Bus Driver Instructor (SBDI). The Contractor must provide the District with the names and respective certification numbers of all employees so certified. The Contractor must also employ a terminal manager and a minimum of one dispatcher.
- D. The Contractor shall provide the District with a reference list which lists the names of all school districts serviced by it with a comparable program, including the names and telephone numbers of each business or transportation official Contractor collaborates with. This reference list shall include all schools the Contractor has served during the past ten (10) school years. The Contractor must have held contracts with these schools under the same company or corporation name.
- E. The Contractor must be financially responsible as demonstrated by:
 1. The submission of audited or reviewed financial statements that, in the opinion of the District, have been satisfactory for the last three (3) years.
 2. The submission of a list of pending lawsuits or substantive outstanding judgments or liens, including any Federal or State tax liens. Said list must, in the opinion of the District, not indicate any potential for future operating or financial problems which could negatively impact service to the District.
 3. The Contractor has not been denied a Performance Bond within the last seven years. The cost of the Performance Bond will help determine the degree of financial responsibility.
 4. A satisfactory credit history as demonstrated by a review that may be made by the District.

- F. The District reserves the right to investigate all references and information submitted by the Contractor pursuant to the requirements of these documents, including a copy of the drivers' contract with their union (if applicable). Upon investigation and evaluation, the District may choose to reject any proposal where it is found that the Contractor's qualifications are not consistent with the information presented.

II. PROPOSALS

A. Proposal Procedure and Requirements

1. The date and time of the opening of proposals are given in the Public Notice.
2. All proposals must be submitted on and in accordance with forms provided by the District and included in this document. No sheet is to be removed from this document.
3. Where so indicated on the Proposal Forms, sums shall be expressed in whole dollar figures clearly written in ink.
4. Except where specifically noted otherwise, all requested alternates will be bid. The District reserves the right to accept incomplete proposals which are to the best interest of the District.
5. The proposal shall include the legal name of the Contractor and a statement whether the Contractor is a sole proprietor, a partnership, a corporation, or any other legal entity, and shall be signed by the person or persons legally authorized to bind the Contractor to the Contract(s). All required signatures shall be handwritten in ink with the full name of the person executing same. No initials, stamp, photocopy of other copy, or company name may be used in lieu of any required signature. A bid by a corporation shall also give the State of Incorporation and have the corporate seal affixed.
6. Contractors will provide, along with the complete proposal, evidence demonstrating an ability to provide school transportation, including, if applicable, a list of any and all schools (including dates of service) which they have served during the past ten (10) years and a summary of their experience over at least ten (10) years of successfully operating a complex school transportation program in compliance with the applicable laws, rules, and regulations of the State of New York. In lieu of organizational experience, staff experience must be demonstrated. Contractors will also provide, along with the completed proposal, an auditor (certified or reviewed) financial statement.
7. No alteration, erasure, or addition is to be made in the printed matter. Any deviations from the conditions and specification may constitute sufficient grounds for rejection of a proposal. All exceptions are to be noted on a separate sheet.
8. Prices and information required, except the signature of the Contractor, should be handwritten or typed for legibly. Illegible or vague proposals may be rejected. All signatures must be written. Facsimile or printed signatures are not acceptable.
9. No charge will be allowed for federal, state, or municipal sales and excise taxes since the school is exempt from such tax. Exemption certificates, if required, will be furnished on forms provided by the Contractor.
10. All proposals received after the time stated in the Public Notice will not be considered and will be returned to the Contractor. The Contractor assumes the risk of any delay in the mail or in

the handling of the mail by employees of the District. In whatever way it delivers its proposal package, the Contractor assumes responsibility for having his/her proposal deposited on time and at the place specified. **However, the District reserves the right to waive what it deems proposal or specification informalities relating to a specific proposal to reject any and all bids, to re-advertise and invite new proposals, or to accept the whole or part of a proposal, or to accept parts of proposals from more than one Contractor, as in the District's judgment, it deems to be in the best interest of the District.**

11. The submission of a proposal will be construed to mean the Contractor is fully informed as to the extent and character of the services, supplies, materials, or equipment required and a representation that the bidder can furnish the services, supplies, materials, or equipment satisfactorily in complete compliance with these specifications.
12. All proposals must be sealed. They must be submitted in a plain manila envelope. The bid envelope must be clearly marked, "Transportation Proposal: Do not open until 3:00 p.m. April 12, 2024. Telephone quotations or amendments will not be accepted at any time. All materials submitted with the proposal will become the property of the District and will not be returned.

A. Contractor's Certification

1. Under penalty of perjury the Contractor certifies that:
 - a. The proposal submitted herein has been arrived at by the Contractor independently and has been submitted without collusion with any other vendor of services, materials, supplies, or equipment of the type described in the invitation for bids, and
 - b. The contents of the proposal have not been communicated by the Contractor, nor to its best knowledge and belief, by any of its employees or agents, to any person not an employee or agent of the Contractor or its surety on any bond furnished herewith, prior to the official opening of the proposal.

B. Interpretation of Documents

No interpretation of the meaning of the specifications or other Contract document will be made to any Contractor, orally, except at the meeting of contractors who wish to submit proposals.

C. Contract

1. Each proposal will be received with the understanding that its acceptance, in writing, by the District, approved by the District, to furnish any or all of the items described shall constitute a Contract(s) between the successful Contractor and the District. The Contract shall bind the successful Contractor to furnish the labor and material required at the prices and in accordance with the conditions of his/her proposal.
2. The placing in the mail of a notice of award to a successful Proposer, to the address given in the proposal, will be considered sufficient notice of acceptance of the Contract.
3. If the successful Contractor fails to furnish service on the date of commencement of the Contract(s), or should it default in meeting any obligation under said Contract(s) or should the successful Contractor fail, or be delinquent in its preparation of the procedures required in meeting the conditions and provisions of the specifications in a timely fashion, then the District shall have the right to declare the successful Contractor in default and in addition, to any other legal or equitable remedies available to it, the District, upon declaring the successful Contractor in default may upon written notice to the successful Contractor, take the following action:

- a. Withhold any funds due the successful Contractor under this contract and have the right of set-off and/or recoupment and/or counterclaim against said funds for any claims for which the District might have against the successful Contractor.
 - b. Commence providing the services contracted for with the successful Contractor, either directly or through another contractor. The successful Contractor shall be responsible and obligated for all damages caused by said default and for all costs and damages suffered by the District. Said damages are to include reasonable attorney's fees incurred in contracting with another party.
4. It is mutually understood and agreed that the successful Contractor shall not assign, transfer, convey, sublet, or otherwise dispose of the Contract(s) or its right, title, or interest herein, or its power to execute such Contract(s), or any part hereof to any person, company, or corporation, without the previous written consent of the District.
 5. The Legal Notice, General Conditions, Bidder Qualifications, Specifications, and any Addenda shall form a part of this contract and the provisions thereof shall be binding upon the parties hereto. The term "contract documents" shall include all of the aforesaid together with the Contract(s) itself.
 6. Each and every provision of law and clause required by law to be inserted herein and the Contract shall be deemed to be inserted herein and the Contract shall be read and enforced as though it were included herein, and if through a mistake or otherwise, any such provision is not inserted or is not correctly inserted, then upon the application of either party, the Contract shall forthwith be physically amended to make such insertion.
 7. It is understood that the Contract(s) in no way excludes the District from using their own vehicles, or services provided by BOCES or other schools, or in any way limits the District from using other contractors in performing similar or other services.

D. Guarantees by the Successful Bidder

1. The District may at any time, by a written order, require the performance of extra work or changes in the work as it may find necessary or desirable. The amount of compensation to be paid to the Contractor for any extra work as so ordered shall be determined by the applicable prices set forth in the contract. The District shall not be liable for any extra work or increased compensation unless authorized by the District's written order.
2. All material services, workmanship, and credit history shall be subject to inspections, examination, and test by the District at the District's expense. The selection of bureaus, laboratories, and/or agencies for the inspection and tests of services, supplies, materials, and equipment shall be made by the District.
3. The successful Contractor warrants and guarantees:
 - a. That the Contractor is financially solvent and is experienced in and competent to perform the type of work and to furnish the materials, supplies, and equipment to be performed or furnished by it.
 - b. That it shall procure and maintain Workers' Compensation Insurance, New York State Disability Insurance, and New York State Unemployment Insurance for all of its employees engaged in the performance of the proposed Contract(s). The Contractor shall also conform to the Automobile Insurance and Commercial Liability Insurance requirements set forth in the Specifications section of this document.

- c. That it will comply with the "State Occupational Safety and Health Act" (SOSHA) and the "Toxic Substances Act" (Right to Know Act) with respect to all operations or activities on any of the properties owned or leased by the district.
- d. That it will comply with minimum wage standards set by law as to all of its employees while they are engaged in work under any contract between the Contractor and the District.
- e.
 - 1. That it will not discriminate against any employee or applicant for employment because of race, creed, color, sex, sexual orientation, age, national origin, disability, gender, or marital status. Such action shall be taken with reference but not limited to: recruitment, employment, job assignment, promotion, upgrading, demotion, transfer, layoff, or termination, rates of pay or other forms of compensation, and selection for training or retraining, including apprenticeship and on-the-job training.
 - 2. That it will state, in all solicitations or advertisements for employees placed by or on behalf of the Contractor, that all qualified applicants will be afforded equal employment opportunities without discrimination because of race, creed, color, sex, sexual orientation, age, national origin, disability, gender, or marital status.
- f. That it will comply with all Federal provisions for drug and alcohol testing and be responsible for any and all fines related thereto. This is a basic Contractor qualification standard.
- g. The successful Contractor will comply with any and all other applicable Federal, State and/or local laws, rules, and regulations as they concern pupil transportation in the State of New York, specifically and the United States of America, generally.

E. Payments

- 1. The acceptance by the Contractor of the Final Payment shall be and hereby is a release to the district of all liability to the Contractor for all things done or furnished in connection with this work and for every act and neglect of the district and others relating to or arising out of this work, excepting the Contractor's claims for interest upon Final Payment, if this be improperly delayed.
- 2. Payments of any claim shall not preclude the district from making claims for adjustment on any item found not to have been in accordance with general conditions and specifications.
- 3. The district may withhold from the Contractor so much of the payment due him/her as may in the judgment of the district be necessary to assure the payment of just claims then due and unpaid of any persons supplying labor or materials. The district shall have the right, as agent for the contractor, to apply any amounts so withheld in such a manner as the district may deem proper to satisfy such claims or to secure such protection. Such application of said money shall be deemed payments for the account of the Contractor.

Payment for services rendered under the provisions of a Contract(s) awarded hereunder shall be made upon receipt of properly itemized invoices submitted to the district. Such payments shall be made monthly on the basis of services already rendered. If the invoice is received by the tenth day of a given month, payment will be tendered within thirty (30) days of receipt of the invoice. With adjustments for agreed variations, the monthly payment will ordinarily approximate one-tenth (1/10) of the yearly Contract(s) amount, with a total of ten (10) payments per year. No later than the last payment, there will be included any debit or credit due to audit of hours, number of vehicles used, or other mutually agreed to revision that would affect the total yearly cost. Any partial payment service is to be billed on a prorated daily basis.

F. Savings Clause

The successful contractor shall not be held responsible for any losses resulting if the fulfillment of the terms of the contract shall be delayed or prevented by wars, acts of public enemies, fires, floods, acts of God, or for any other acts not within the controls of the successful Bidder except for strikes or labor unrest, and which by exercise of reasonable diligence he/she is unable to prevent.

G. Personnel Matters

All transportation personnel shall be the responsibility of the Contractor. All drivers and assistant drivers must treat children carefully and respectfully. All school bus drivers, mechanics, bus attendants and assistant drivers must meet all legal and regulatory requirements for holding their respective positions and shall in all respects be in compliance with all requirements of law, ordinance, or regulation of the Commissioner of Education, including all required driving, licensing, training, and certification. The district reserves the right of driver assignments and the District reserves the right to assign most effective and/or experienced drivers and/or assistant drivers to the most sensitive routes.

In addition, the Contractor will be responsible for fulfilling the fingerprinting requirements, background check requirements, and drug and alcohol testing requirements pursuant to all Federal Department of Transportation, State Education Department, State Department of Motor Vehicles regulations, and State law.

1. It is recognized that for the protection of children, drivers, and all other persons coming in contact with the children, must be of stable personality and of the highest moral character. The district places upon the Contractor, and the Contractor agrees to accept, the full responsibility of assuring such qualities in personnel. The Contractor agrees not to allow any person to drive a school bus or serve as assistant drivers, whose moral character is not of the highest level or whose conduct might in any way expose any child to any impropriety of word or conduct whatsoever. Nor shall the Contractor allow any person to drive a school bus or serve as a bus attendant who is not physically and/or emotionally capable of performing the essential functions of their job, with or without accommodation. **All bus drivers, and driver assistants must understand and speak English -- there will be no exceptions.**
2. The responsibility for hiring and discharging personnel with respect to all obligations arising from the Contract shall rest entirely upon the Contractor, and the Contractor agrees not to enter into any agreement or arrangement with any employee, person, group, or organization which will in any way interfere with the ability to comply with this requirement, except as otherwise required by law. The Contractor further agrees that the district shall have the right to remove any person. The respective District reserves the right, in the exercise of its sound discretion, to reject drivers or bus attendants or to direct that they be replaced, without being limited to considerations of health and driving records.
3. The Contractor's Terminal Manager will be directly responsible for the operation of all buses under contract and for contact with parents regarding transportation problems within the district, provided, however, that all such operations and parent contacts are authorized by the District.

Said Manager also shall be responsible for compliance by drivers with the district's transportation policy, all statistical studies and reports required by the District, including those

items necessary for State Aid purposes, and monthly reports on pupil load, driver, and student discipline problems, and accidents reports.

Said Manager and his/her duly authorized designee, shall arrange with the District to be available on-site during all hours that services are being performed pursuant to the Contract(s), as well as prior to the beginning of each day's hours of service, and for meetings with representatives of the District. The Manager will notify the District immediately of any breakdown, accident or medical emergency.

4. All drivers, attendants provided by the Contractor pursuant to the Contract(s) shall be properly dressed.
5. The Contractor must comply with all state, federal, and local laws and regulations, and Regulations of the Commissioners of Education and Motor Vehicles, regarding school bus driver employment and bus operation, and any regulations relative to the employment of bus assistants
6. Each driver and/or bus assistant performing services pursuant to the Contract shall be involved in all Safety Programs which are or may be required by the laws, rules, and regulations of the State of New York. The Contractor shall employ a qualified SED-certified School Bus Driver Instructor and 19 A Examiner. Any contractor hereunder must comply particularly with the Regulations of the Commissioners of Education and Motor Vehicles as they apply to safety regulations for drivers.
7. Prior to the beginning of each school year each school bus driver performing services pursuant to the Contract must undergo the physical examination required by Section 156.3 c (2) of the Regulations of the Commissioner of Education and the reports thereof shall be transmitted to the District in writing on the forms prescribed by the Commissioner. The costs of such examination shall be paid by the bus driver or by the Contractor.
8. To the extent required by New York State Education Law, all employees hired by the Contractor to provide services pursuant to the Contract(s) must be approved for employment by the District's Superintendent of Schools or designee.

The Contractor shall submit to the Superintendent of Schools no later than 14 days prior to the beginning of each contract year, a list of names and addresses, and complete copies of the Article 19-A files (where required) for each regular and substitute driver and attendant employed to provide the services required hereunder, and said list shall be updated by the Contractor by adding or deleting such information regarding any such driver or attendant hired or terminated after that date and at the time such hiring or termination takes place.

9. The Contractor shall at all times have "standby drivers" available in the event of mechanical or other difficulties to maintain and provide the services which are required under this Contract. The number of "standby drivers" shall be no less than 10% of the drivers required to bring children to and from school on a regular basis. They are not to be used in any other capacity without written approval by the district.
10. The Contractor shall be responsible for providing practice and instruction to the driver with regard to the location, use, and operation of the emergency door(s), fire extinguisher(s), first aid equipment, windows, and roof hatches as a means of escape in case of an accident. Similar drills for students shall be conducted by the drivers under the general supervision of the Contractor and the District at such times and in such fashion as may be required by the applicable regulations of this State or the law. Normally these drills are conducted three times annually, during the first week of school year, and as specified by SED.

11. **The Contractor will inform all personnel providing services under the Contract that changes in routes, stops, or schedules may be made only with the prior approval of the District.** Additionally, prior to the first day of school and throughout the year(s), as needed, all drivers shall traverse (“dry run”) their assigned routes until they become thoroughly familiar with all stops and roads.
12. The Contractor, along with their respective drivers, will be responsible for the safety and supervision of the children transported under the Contract(s). The judgment of the District as to the adequacy of such supervision shall be final. The transfer of children transported under contract from one vehicle to another, or one route to another, may not be undertaken by the Contractor without the expressed approval of the District for such transfer(s). Approval may be denied by the District if it is in the best interests of the child(ren) to do so.
13. No Pre-K through 4th grade children are to be released without supervision as specified in the RFP. Drivers violating this requirement will lose their approval as school bus drivers for the District.
14. No alcoholic beverages or illegal intoxicants may be brought to or consumed upon the District’s premises or buses utilized pursuant to the Contract(s) by any employee of the Contractor, nor shall any employee be under the influence of or impaired by any alcoholic beverages, illegal intoxicants, no vaping, no weapons, or prescription drugs. Additionally, no smoking is allowed on any bus, or on school property, by the Contractor’s employees prior to, during or after the provision of services to the students. The Contractor is required to fully inform its employees of this provision.
15. Each driver will remain aboard his or her assigned bus at all times that pupils are aboard said bus. **The bus driver is responsible for checking his/her bus at the conclusion of each run for sleeping children, book bags, and other items that may be left behind.**
16. Under no circumstances shall a driver refuse to pick-up or discharge a pupil at an established school bus stop, unless authorized by the District or designee, nor shall a driver remove a pupil from a bus providing services hereunder before reaching the pupil’s intended destination, except in case of an emergency.
17. The Contractor shall provide a dispatcher at a designated telephone number to answer calls concerning daily service, including missed service and late pickups and drop-offs. Said dispatcher will maintain contact with the District until the last student is off the last bus and the dispatcher notifies the District that all of the students have been delivered to the designated drop-off points.
18. The Contractor shall have an operating fax machine located at the operation center, and supply the District with this fax number. The Contractor will maintain internet capability, email and a connection to the District. For all times before six a.m., and after six p.m., the contractor must maintain communication with drivers.

H. Vehicles

1. If required, it shall be the responsibility of the Contractor to provide a sufficient number of school vehicles, with sufficient capacities to adequately meet the needs of the District. All school buses and vans will have valid New York State Department of Transportation operating/ inspection certificates and be maintained in safe, clean, and suitable condition for operation. It is the responsibility of the Contractor to provide safe, proper, and appropriate maintenance on school buses and vans used during the term of this Contract(s).

In addition to the necessary school buses and vans to meet the scheduled needs, the Contractor is required to have sufficient spare vehicles located at such place to ensure that the spare vehicle can respond to a vehicle need within a reasonable amount of time.

Due to the unique capabilities of certain school buses and vans, the Contractor must maintain spares of each type of vehicle utilized. The following safety features must be installed on all school buses and vans:

- a) working seat belts installed for each seating position;
- b) high back padded passenger seats;
- c) flashing red school lights and fully-functioning stop signs;
- d) two-way radios of at least 75 watts capacity sufficient to reach all vehicles in operation from the dispatch point to all parts of the district;
- e) handrails that pass industry standard drawstring tests;
- f) "eyebrow" crossover mirrors installed on both front fenders;
- g) video and sound equipment as specified in this RFP.

The Superintendent of Schools or his/her designee reserves the right to reject school buses to be used under this Contract(s). In the event of rejection, the Contractor will be fully responsible for replacing those rejected buses. Replacement buses must be made available within 20 minutes in the event of a breakdown.

2. Contractors are required to provide with the Proposal, the make, model, year, fuel type and seating capacity of each school bus and van to be used in fulfilling this Contract(s). When any changes are made, the District shall be notified immediately in writing.

I. Facilities

It shall be the responsibility of the Contractor to provide adequate repair and maintenance facilities for school buses and vans used in the operation of this Contract(s). The District will closely monitor D.O.T. bus inspection out-of-service percentage rates and generally desire an OOS rate that is 10% or less. School buses and vans shall be safely parked and secured at the Contractor's location. Each bidder shall provide the exact location of its nearest established maintenance facility that meets current D.O.T. requirements. The District reserves the right to inspect the proposed facility to determine its adequacy prior to the award of the Contract(s). A facility inspection will be conducted when the District has reason to ascertain that appropriate maintenance is being conducted by the Contractor. The facility office must meet all requirements of this RFP.

J. Fuel

At present fuel is provided by the district at pumps located at 265 Oscawana Lake Road. The Contractor's storage tank(s) if used, shall meet all regulations of any regulatory agency and shall be free of any internal leaks, which may contaminate stored fuel.

K. Tolls

The cost of tolls incurred by the Contractor will be reimbursed by the District upon adequate documentation as determined by the District.

L. Safety Requirements

School buses and vans providing service under this Contract(s) must be operated at all times by capable and competent personnel at safe and reasonable rates of speed. The District reserves

the right to require any and all precautions for the safety of students in their transportation to and from school. All students are to enter and leave buses at the curb and at no time are students to be transported off public highways, except in compliance with present practice. All school bus drivers and assistants will be trained as to how to ensure students are safely loaded and unloaded. This training shall include, but is not limited to, an understanding that all children must be supervised carefully at all times. All bus drivers shall be trained and must possess a complete understanding of proper crossing techniques for students who are "crossers" and be absolutely committed to observing the "15-foot rule" whereby students must be safely away from their bus by at least 15 feet before the driver closes the bus doors and pulls away from a bus stop. As required by New York State Education Department Regulation, all bus drivers operating buses under this Contract shall have completed the minimum pre-service driver training, have completed the 30-hour School Bus Driver Basic Course of Instruction, and receive at least two (2) refresher classes of a minimum of two (2) hours duration at times consistent with the regulation the first refresher between July 1 and October 31st and the second between December 1 and May 1. The District encourages the Contractor to conduct the first refresher no later than prior to the first day of school and to exceed minimum training requirements by holding additional safety classes periodically.

M. Route Scheduling

1. The District reserves the right to set-up all routes, to change any and all routes, the times routes are to be operated, bus stops and any such adjustments that conditions may necessitate without additional compensation to the Contractor, except as provided for in the RFP. No route changes (particularly the adding of bus stops) are to be made by the Contractor without the prior permission of the District.

The District also reserves the right to notify the Contractor of changes in the starting and dismissal time of a school or schools, and services required by such changes shall be without additional charges.

2. Both parties to the Contract(s) agree to cooperate in revising the trips specified therein to improve service, operating efficiencies or economy. No changes in regular trips or sets of trips may be made without prior approval by the respective Superintendent of Schools or his/her designee.
3. The Contractor will be responsible for furnishing transportation to the schools and locations and to any additional school or location as may be requested by the District. It shall be understood that placements and enrollment changes can occur thus causing the District to alter pre-established routes. The District has the exclusive right to make changes to routes, not the Contractor.
4. Dismissal Schedules - The service contracted for is mutually understood to be contingent on the time schedules set forth in the specifications.

Contractor agrees to provide emergency transportation as requested by the District.

5. The Contractor will supply updated route descriptions, provide mileage and any other additional information deemed necessary by the District. Any request for said information must be supplied in a reasonable timeframe but not to exceed three (3) business days.

No route changes are to be made by the Contractor without prior written permission from the District. The District reserves the right to notify the Contractor of reasonable changes in the starting and dismissal times of a school or schools and services required by such change shall be without additional charges.

N. Operating Matters

1. District's Operating Policies: The Contractor shall conform to and abide by the policies, rules, and regulations of the District as set out in the present written policies and rules of the District, relevant to student transportation, as modified by current practice, and such other future regulations as may reasonably be required by the District, with the consent of the Contractor.
2. Driver Training and Additional Training: All bus drivers and assistant drivers must receive and participate in required safety instruction as outlined in the Regulations of the Commissioner of Education, Section 156.3. The cost of such instruction shall be paid by the Contractor. The District's administration must be invited to all training.
3. Emergency Bus Drills: The Contractor shall be responsible for providing practice and instruction to the drivers with regard to the location and use of all emergency doors, fire extinguisher, first aid equipment, and windows as a means of escape in case of fire or accident. The drivers shall be responsible for instructing their student riders as to the above when so directed and supervised by the Contractor's "Safety Supervisor".
4. Emergency Closings: The Contractor shall be available to consult with the respective Supervisor/Coordinator during times of inclement weather, about road conditions and the potential of early dismissals and closing school.
5. Contractor's Monthly Reports: The Contractor shall deliver to the District a written report of operations on a monthly basis at the same time that the monthly invoice is submitted. Said report shall include matters such as: actual performance related to scheduled performance, student discipline matters, driver discipline and required activity, rules of regular bus driver hours, and other items related to the performance of the contract(s). A sample format is included (in this RFP). The Contractor and the District designee shall meet prior to September 1st to finalize the information to be contained in this report.
6. Accidents: In the event of any accident involving the operation of a school bus under this Contract(s), the District shall be notified immediately. The local police shall also be notified and must conduct an investigation. If required and as soon as possible thereafter, all appropriate State agencies shall be notified. A Report of School Bus Accident, Form MV104f, shall be completed and forwarded to these State agencies in accordance with instructions. The District shall receive a copy of this report faxed, scanned, e-mailed or hand delivered to the transportation department within 24 hours after the Contractor has received the official police report.
7. Driver's Daily Reports: Each bus driver shall be required to file a daily report on a form approved by the District describing the condition of his/her assigned bus, its mechanical/body condition, and a description of any maintenance action performed, if required. These reports shall be maintained in a binder for each bus, the binder will include the past six (6) months' reports and will be presented to the Department of Transportation Inspector as he/she may require. The District reserves the right to examine these reports at any time during regular business hours.
8. Rights to Property: As a condition of this Contract(s), the Contractor agrees to allow any member of the District on any property connected with the service provided to the District for the purpose of inspection at any time. Furthermore, it is agreed that if it is deemed necessary by the District, due to inadequate service or poor performance, management personnel may be supplied by the District to work directly with the Contractor's management or dispatching personnel at the Contractor's location(s) connected with this Contract(s). The cost of such personnel will be deducted from payments due the Contractor. The Contractor shall also

make the garage facility available for inspection of equipment by the District's administrative personnel or designee.

9. **Exclusivity Clause:** Only those children, adults or other persons authorized by the District to be transported shall be transported under the Contract(s). **The Contractor shall agree to secure the prior written approval of the District before agreeing to undertake the transportation of students from other districts, schools, or individuals in conjunction with the trips specified in this Contract, and to furnish the District with copies of each such related contract(s) with another school, district, or individual for such transportation. The District reserves the right to assign students from other school districts to buses/routes.**

The Contractor agrees to cooperate fully with the District's policy of cooperative transportation with other school districts.

O. Disputes

In case of any ambiguity, inconsistency, or error in any of the contract documents or of a conflict between the provision of a contract document and provisions of a state law or regulation, the Contractor is required to draw such matter to the attention of the District before he/she submits his/her proposal. If the contractor fails to do so, his/her proposal may be rejected.

P. Changes in the Base Program (Add or Delete Clause)

Should changes in the District's operation require an increase or decrease in the number of vehicles needed to properly operate the program(s), the Contract will be amended to reflect the change by using the bid amount quoted per vehicle on the "Form of Proposal". These costs shall reflect the appropriate renewal increases.

The District must be notified within (10) days of any changes in vehicle times which will result in a change in contract compensation. Failure by the Contractor to notify the District of such changes will result in the loss of any additional compensation, which may be due to the contractor pursuant to these specifications. Based on the way the "Form of Proposal" is written this will be a critical item for the contractor to observe.

Q. Compliance with Title IX Regulations

In compliance with Title IX, Education Amendments of 1972 (prohibiting sex discrimination in education), the District requires any person, organization, group, or other entity with which it contracts, sub-contracts, or otherwise arranges to provide services or benefits (including bids) to comply fully with Title IX.

TITLE IX STATES: NO PERSON SHALL, ON THE BASIS OF SEX, BE EXCLUDED FROM PARTICIPATION IN, BE DENIED THE BENEFITS OF, OR BE SUBJECTED TO DISCRIMINATION UNDER ANY EDUCATION PROGRAM OR ACTIVITY RECEIVING FEDERAL FINANCIAL ASSISTANCE.

R. Compliance with the Americans with Disabilities Act and Section 504 of the Rehabilitation Act of 1973

In compliance with the Americans with Disabilities Act and Section 504 of the Rehabilitation Act of 1973 (prohibiting discrimination against any person who is qualified with a disability), the District

requires that any person, organization, group, or other entity with which it contracts, sub-contracts, or otherwise arranges to provide services or benefits (including bids and proposals) to comply fully.

S. Pupil Transportation Policy

The specific elements of the District's Transportation Policy require it to be in compliance with the Laws of the State of New York as it concerns the rules, regulations, and directions of the Commissioner of Education, Department of Motor Vehicles, and the Department of Transportation, to safeguard the comfort and safety of the children to be transported on school buses to and from local bus stops and schools.

T. General Bid/Proposal Certification

The proposer certifies that he/she will furnish, at the prices herein quoted, the materials, equipment and/or services proposed on this bid/proposal.

APPENDIX D

CHECKLISTS
&
PROPOSAL FORMS

PROPOSER'S CHECKLIST

The checklist is provided for Proposers. Each Proposer must ensure their complete compliance with all requirements of the proposal documents and Section 156.12 of the Regulations of the Commissioner of Education. Compliance with the proposal requirements is the sole responsibility of the Proposer.



	Bond or certified check (Bid bonds may be combined for regular and other purpose transportation)
	Proof of bond ability for performance bond
	Insurance certificates with appropriate coverages
	Responses to previous experience of the contractor in transporting students
	Responses to information on the transportation company where the principals of the contractor have been an owner or a manager and previous experience
	Responses to description of the contractor's safety plan and training programs
	Responses to record of accidents in motor vehicles under the control of the contractor
	Responses to driving history of employees of the contractor
	Responses to inspection records and model year of the motor vehicles under the control of the contractor. Proposer must possess and demonstrate facilities, knowledge, and capabilities to satisfy all New York State Department of Transportation rules, regulation, and vehicle inspection requirements. The successful proposer shall provide a copy of the NYS DOT BUSNET summary and profile with the proposal.
	Responses to maintenance schedule of the motor vehicles under the control of the contractor
	Responses to financial analysis of the contractor including certified or reviewed statements including balance sheet and income statement
	Responses to compliance with insurance requirements
	Any other information or data the contractor wishes to provide that further shows its experience or qualifications and/or ensures that high quality service will be provided to the district
	Vehicle list

_____ Each form of proposal completed:

1. Proposer Information Form
2. Cost of Performance Bond (If Required)
3. Experience in Pupil Transportation Form
4. Hold Harmless Agreement
5. Non Collusive Bidding Certification Form
6. Conflict of Interest Form

_____ All pages of proposal documents included and initialed

_____ All proposals properly signed

_____ One (1) original and five (5) copies of proposals and related materials

Proposals to be opened:

AT: 3:00 p.m.

DATE: April 12, 2024

LOCATION: Putnam Valley Central School District Office
171 Oscawana Lake Road
Putnam Valley, New York 10579

**TRANSPORTATION INFORMATION
AND PROPOSAL FORM
FOR
STUDENT TRANSPORTATION**

Proposer Information

Company: _____

Address: _____

City: _____ **State** _____ **Zip** _____

Telephone: _____

Fax: _____

Bid Bond or Certified Check

(10%) of the proposal cost made payable to:

Putnam Valley Central School District in the amount of:

\$ _____

AND agrees that such bond shall be a measure of liquidated damages should the Proposer fail in delivery of the agreement.

Pursuant to these Specifications, Proposers must submit the last three (3) years of audited financial statements, proof of the ability to obtain a 100% performance bond, and the vehicle list of the Contractor must be included with the proposal on Appendix B.

Proposers should note that information about the current service is available for review, and a good faith estimate of required services for the above-referenced school years have been provided. Changes, school employee contract changes, traffic and construction demands, etc., the successful Contractor guarantees that he will be able to accommodate a variety of changes over the life of the contract and provide additional vehicles as "adds," reduce vehicles as "deletes," or modify daily usage schedules, as needed according to the prices awarded.

Signature _____ Date: _____

Print Name and Title: _____

Subscribed and sworn to before me

This _____ day of _____, 20 _____

(Notary Public)

**Putnam Valley Central School District
Contractor Pre-Employment Checklist for Bus Monitors/Attendants**

		Comments
Company Application	[]	
SS Card & Alien Paperwork	[]	
Previous Employer Check	[]	
Miscellaneous	[]	

Interview _____
Approval _____ Date _____

		Comments
Physical/Medical	[]	
Drug Test	[]	
Physical Performance Test	[]	
Proof of Fingerprinting	[]	
Pre-Service Training	[]	
Drug & Alcohol Policy	[]	
3 Letters of Reference	[]	

Approval to Hire _____ Date _____

Putnam Valley Central School District

Contractor Pre-Employment Checklist for Drivers

Applicant Name _____
(print)

(PHASE 1)
Comments

Company Application	[]	
Copy of License, SS Card & Alien Paperwork	[]	
Abstract	[]	
Previous Employer Check (3 yrs. back)	[]	
Drug & Alcohol Policy	[]	
3 Letters of Reference	[]	
Miscellaneous	[]	

Interview Approval _____ Date _____

(PHASE 2)
Comments

19 A Application	[]	
Fingerprint Cards	[]	
Annual records Review	[]	
Physical/Medical	[]	
Road Test	[]	
Written Test	[]	
Physical Performance Test	[]	
Drug Test Results	[]	
Pre-Service Training	[]	
Miscellaneous	[]	

Approval to Hire _____ Date _____

Putnam Valley Central School District

APPENDIX E

LIST OF EQUIPMENT

(Vendor to supply)

APPENDIX F

COPY OF MONTHLY REPORT

**MONTHLY REPORT TO
THE PUTNAM VALLEY CENTRAL SCHOOL DISTRICT**

FOR _____, 20_____

1. **# Full Operating Days Scheduled for This Month** _____days
2. **# Full Operating Days Actual for This Month** _____days
3. **# Full Operating Days Remaining Year-To-Date** _____days
4. **# Full Operating Days Actual Year-To-Date** _____days
5. **Home to School Mileage:**

	Monthly	Year-to-Date
a) Regular Runs	_____	_____
b) Disabled/Spec Ed	_____	_____
c) Private/Parochial	_____	_____
d) Late Runs	_____	_____
e) Other (describe)	_____	_____
f) Total Home-To-School	_____	_____
6. **Special Runs Mileage:**

a) Sports	_____	_____
b) Special Trips	_____	_____
c) Field Trips	_____	_____
d) Other (describe)	_____	_____
e) Total	_____	_____

9. Accident Information:

Please describe any incidents, including driver, bus number, cost, explanation:

10. Safety and training activity:

11. Operating changes new this month (new routes, policies, procedures, etc.)

12. Please Provide pupil counts as requested by the district.

APPENDIX G

SCORING DOCUMENTS

**Putnam Valley Central School District
Scoring Document**

	Category	Weight
1	Previous Quality of Experience of the Proposer in School Transportation	10
2	Owner of Previous Transportation Companies	3
3	Safety Program	9
4	Accident History	9
5	Record of Drivers	8
6	Fleet Inspection Record and Vehicle Replacement Schedule	6
7	Maintenance Schedule of Vehicles	2
8	Financial Analysis	5
9	Insurance Requirements	3
10	Cost- points to be prorated on percentage over lowest cost	45
	Total	100

Contractor _____ Date _____

Evaluator _____ Date _____

Pupil Transportation Proposal Scoring Document

Date: _____ Contractor: _____

Checklist and score: _____ Evaluator: _____

1. Quality of previous experience in School Transportation

A. Completed experience form _____

Maximum Score: 10 Points

B. Other information or data _____

SCORE: _____

2. Owner of all Previous Companies

A. Response to information on the transportation company where principles of the contractor have been an owner or manager and previous experience. _____

Maximum Score: 3 Points

SCORE: _____

3. Safety Program

A. Description of Safety Program _____

Maximum Score: 9 Points

SCORE: _____

4. Accident History

A. Record of accidents in Motor vehicles under the control of the contractor including loss runs for all compounds and subsidiaries. _____

Maximum Score: 9 Points

SCORE: _____

5. Record of Drivers

A. Driving history of employees of the contractor including DMV affidavits and NY State Roster for each drivers operating out of locations nearest to _____

Maximum Score: 8 Points

SCORE: _____

6. Fleet Inspection Records and Vehicles Replacement Schedule

A. NYS DOT BUSNET summary for closest facility _____

Maximum Score: 6 Points

B. Vehicle list and information _____

SCORE: _____

7. Maintenance Schedule of Vehicle

Maximum Score: 2 Points

- A. Responses to maintenance schedule of the motor vehicle under the control of the contractor _____

SCORE: _____

8. Financial Analysis

Maximum Score: 5 Points

- A. Bond or certified check: 2 points
B. Proof of bond ability for performance bond: 1 points
C. Cost of performance bond: 1 points
D. Responses for financial analysis of the contractor, including Consolidated financials for all companies and subsidiaries: 1 points

SCORE: _____

9. Insurance Requirements

Maximum Score: 3 Points

- A. Letter on other information from insurance company guaranteeing appropriate coverages.

SCORE: _____

10. Cost

Maximum Score: 45 Points

- A. Lowest Cost: 45 points
B. Higher Cost: Points to be pro-rated on percentage over lowest cost.

SCORE: _____

TOTAL SCORE: _____

MAXIMUM POSSIBLE TOTAL SCORE: 100 POINTS

APPENDIX H

CONFLICT OF INTEREST; NON-COLLUSIVE BIDDING CERTIFICATION; AND HOLD HARMLESS AGREEMENT

CONFLICT OF INTEREST CERTIFICATION

Name of Proposer _____

Business Address _____

Telephone Number _____ Date of Proposal _____

The proposer above mentioned declares and certifies:

- First That the said proposer is of lawful age and the only one interested in this proposal, and that no one other than said proposer has any interest herein.
- Second That this proposal is made without any previous understanding, agreement or connection with any other person, firm, or corporation making a proposal for the same purpose, and is in all respects fair and without collusion or fraud.
- Third That no member of the District nor any officer or employee or person whose salary is payable as a whole or in part from the treasury of said Board of Education is directly or indirectly interested in this proposal or in the supplies, materials, equipment, work, or services to which it relates, or in any portion of the profits thereof.
- Fourth That said proposer has carefully examined the instructions, schedules, and specifications prepared under the direction of the Board of Education, and will, if successful in this proposal, furnish and deliver at the prices proposed and within the time stated, all materials, supplies, apparatus, goods, wares, merchandise, services, or labor for which this proposal is made.
- Fifth That the prices quoted are net and exclusive of all federal, state, and municipal sales and excise taxes.
- Sixth The following non-collusive bidding certification applies to this proposal.

Subscribed and sworn to before me

by: _____

This _____ day of _____, 2024

Signature

Notary Public

Title

NON-COLLUSIVE CERTIFICATION

Firm Name: _____

Business Name: _____

Telephone Number: _____

Non-Collusive Bidding Certification

By submission of this proposal, the proposer certifies that he/she is complying with Section 103-d of the General Municipal Law as follows:

1) Statement of non-collusion in bids and proposals to political subdivision of the State. Every bid or proposal hereafter made to a political subdivision of the State or any public department, agency or official thereof where competitive bidding is required by statute, rule, regulation, or local law, for work, for work or services performed or to be performed or goods sold or to such proposer as true under the penalties of perjury.

A. By submission of this proposal, the proposer and each person signing on behalf of the proposer certifies, and, if this is a joint proposal, each party thereto certifies as to its own organization, under penalty of perjury, that to the best of the proposer's knowledge and belief:

1. The prices in this proposal have been arrived at independently without collusion, consultation, communication, or agreement for the purpose of restricting competition as to any matter relating to such prices with any other proposer or with any competitor.
2. Unless otherwise required by law, the prices which have been quoted in this proposal have not been knowingly disclosed by the proposer and will not knowingly be disclosed by the proposer prior to opening, directly or indirectly, to any other proposer or to any competitor; and
3. No attempt has been made or will be made by the proposer to induce any other person partnership or corporation to submit a proposal for the purpose of restricting competition.

B. A proposal shall not be considered for award nor shall any award be made where (A)(1), (2), and (3) above have not been complied with; provided, however, that if in any case the proposer shall so state and shall furnish with the proposal a signed statement which sets forth in detail the reasons therefore, where (A)(1), (2), and (3) above have not been complied with, the proposal shall not be considered for award nor shall any award be made unless the head of purchasing unit of the political subdivision, public department, agency, or official thereof to which the proposal is made, or his designee, determines that such disclosure was not made for the purpose of restricting competition.

The fact that the proposer (a) has published price lists, rates, or tariffs covering items being procured, (b) has informed prospective customers of proposed or pending publication of new or revised price lists for such items, or (c) has sold

the same items to other customers at the same prices being proposed, does not constitute without more, a disclosure within the meaning of paragraph A above.

C. Any proposer hereafter made to any political sub-division of the State or any public department, agency or official thereof by a corporate proper for work or services performed or to be performed or goods to be sold, where competitive bidding is required by statute, rule, regulation, or local law, and where such bid/proposal contains the certifications referred to in subdivision one of the section, shall be deemed to have been authorized by the District of the proposer to make the above certification and such authorization shall be deemed to include the signing and submission of the proposal and the inclusion therein of the certificate as to non-collusion as the act and deed of the corporation.

(SEAL OF CORPORATION)

Corporate or Company Name

Subscribed and sworn to before me

By: _____

This _____ day of _____, 2024

Signature

Notary Public

Title

THIS FORM MUST BE SIGNED AND NOTARIZED

THIS FORM MUST BE SIGNED AND NOTARIZED **SUBMIT WITH PROPOSAL

HOLD HARMLESS AGREEMENT

IT IS HEREBY AGREED AND UNDERSTOOD THAT THE PROPOSER AGREES TO HOLD HARMLESS AND INDEMNIFY THE PUTNAM VALLEY CENTRAL SCHOOL DISTRICT (DISTRICT), THEIR BOARD OF EDUCATION, ANY OFFICER, AGENT, SERVANT, OR EMPLOYEE OF THE DISTRICT FROM ANY LAWSUIT, ACTION, PROCEEDING, LIABILITY, JUDGMENT, CLAIM, OR DEMAND WHICH MAY ARISE OUT OF:

1. ANY INJURY TO PERSON OR PROPERTY SUSTAINED BY THE PROPOSER, ITS AGENTS, SERVANTS, OR EMPLOYEES, OR ANY PERSON, FIRM, OR CORPORATION EMPLOYED DIRECTLY OR INDIRECTLY BY THEM UPON OR IN CONNECTION WITH THEIR PERFORMANCE UNDER THE CONTRACT, HOWEVER CAUSED, ANY INJURY TO PERSON OR PROPERTY SUSTAINED BY ANY PERSON, FIRM, OR CORPORATION, CAUSED BY ANY ACT, DEFAULT, ERROR, OR OMISSION OF THE CONTRACTOR, ITS AGENTS, OR EMPLOYEES OR ANY PERSON, FIRM, OR CORPORATION, DIRECTLY OR INDIRECTLY EMPLOYED BY THEM UPON OR IN CONNECTION WITH PERFORMANCE UNDER THE CONTRACT.
2. ANY AND ALL CLAIMS MADE BY EMPLOYEES OR FORMER EMPLOYEES AGAINST THE DISTRICT, CONCERNING THE DISTRICT'S REQUEST THAT THE CONTRACTOR REMOVE THE EMPLOYEE FROM SERVICES UNDER THIS CONTRACT.

THE ASSUMPTION OR INDEMNITY, LIABILITY, AND LOSS HEREUNDER SHALL SURVIVE CONTRACTOR'S COMPLETION OF SERVICE OR OTHER PERFORMANCE HEREUNDER AND ANY TERMINATION OF THIS CONTRACT.

THE CONTRACTOR AT ITS OWN EXPENSE AND RISK SHALL DEFEND ANY SUCH LEGAL PROCEEDINGS THAT MAY BE BROUGHT AGAINST THE DISTRICT, OR ANY OFFICER, AGENT, SERVANT, OR EMPLOYEE OF THE DISTRICT ON ANY CLAIM OR DEMAND, AND SHALL SATISFY ANY JUDGMENT THAT MAY BE RENDERED AGAINST THE DISTRICT, OR ANY OFFICER, AGENT, SERVANT, OR EMPLOYEE OF THE DISTRICT.

THIS INDEMNIFICATION, DEFENSE, AND HOLD HARMLESS AGREEMENT SHALL APPLY TO ANY LAWSUIT, ACTION, PROCEEDING, LIABILITY, JUDGMENT, CLAIM, OR DEMAND, OR WHATEVER NAME OR NATURE, NOTWITHSTANDING THAT CONTRACTOR MAY DEEM THE SAME TO BE FRIVOLOUS OR WITHOUT MERIT. IT IS INTENDED THAT THIS AGREEMENT BE INTERPRETED IN THE BROADEST MANNER POSSIBLE SO AS TO INSULATE ALL OF THE ENTITIES, PARTIES, AND INDIVIDUALS NAMED

ABOVE FROM ANY LIABILITY, COST, OR JUDGMENT, MONETARY OR OTHERWISE, AS THE SAME MAY RELATE TO THE PERSONNEL AND SERVICES PROVIDED BY THE CONTRACTOR.

Subscribed and sworn to before me

By: _____

This _____ day of _____, 2024

Signature

Notary Public

Title

APPENDIX I

BID SHEETS

BID SHEETS

1. To and from school year transportation using contractor's buses.
2. Other school year transportation, extra-curricular, sports transportation, and field trips using contractor's buses.

For scoring purposes, use 3 three hour buses, 14 four hour buses, 3 five hour buses, 2 three hour vans, 4 four hour vans, and 1 five hour van. Actual annual cost will depend on routes and the number of buses needed. Buses and vans added or deleted will determine annual cost using per bus/van prices. Provide 6 hour bus and van rates to be used if needed.

3. Cost of Performance Bond if required by the district.

Home to School Bid Sheet

	2024-25	2025-26	2026-27	2027-28	2028-29
2-3 Hour Bus	\$	\$	\$	\$	\$
3-4 Hour Bus	\$	\$	\$	\$	\$
4-5 Hour Bus	\$	\$	\$	\$	\$
5-6 Hour Bus	\$	\$	\$	\$	\$
2-3 Hour Van	\$	\$	\$	\$	\$
3-4 Hour Van	\$	\$	\$	\$	\$
4-5 Hour Van	\$	\$	\$	\$	\$
5-6 Hour Van	\$	\$	\$	\$	\$

2024-25 Annual Cost \$ _____

2024-27 3 year Cost \$ _____

2024-29 5 Year Cost \$ _____

Bus Monitor Cost per hour:

2024-25 \$ _____ per hour

2025-26 \$ _____ per hour

2026-27 \$ _____ per hour

2027-28 \$ _____ per hour

2028-29 \$ _____ per hour

Field and Athletic Trips

Field Trips:

Field trips typically occur between the hours of 9:00 am to 3:00 p.m.; however, the School District reserves the right to schedule field trips before and/or after the aforementioned time period. The School District is requesting a price per hour per vehicle.

- For standard field trips, hours shall be calculated from the scheduled departure time until the return time to the School District. For a drop and return field trip, hours shall be calculated from the scheduled school departure time until the time of arrival at the trip site. Document on the return trip form, the time from the scheduled pick-up time at the trip site, until the drop off time at the school - minimum two-hour guarantee. The estimated number of Field Trips per year is 20.
- The contractor provides fuel and tolls for all field trips.
- For the purpose of scoring this proposal, the School District will use the estimated number of 5 three-hour, 6 four-hour and 3 six-hour Field Trips to calculate the cost section of the proposal for either a one (1) year, three (3) year or five (5) year contract.
- The district reserves the right to provide Field Trip transportation with their own vehicles at any time.

Athletic Trips:

Athletic trips usually occur immediately following high school dismissal, on weekends and on scheduled school days off. However, the School District reserves the right to schedule athletic trips before and/or after the aforementioned time periods. The School District is requesting a price per hour per vehicle.

- Cost per bus per trip shall include waiting time (up to 3 hours), tolls and parking fees. Each year the district participates in approximately 500 athletic trips.
- Contractor provides fuel and tolls for all athletic trips.
- For the purpose of scoring this proposal only, the School District will use the estimated number of 25 three-hour, 35 four-hour, 20 five-hour and 20 six-hour athletic trips to calculate the cost section of the proposal for either a one (1) year, three (3) year or five (5) year contract.
- At times the athletic schedule requiring transportation is heavy. The district will make every effort to schedule all athletic trips at least one week in advance. The contractor will cover all athletic trips requested no less than three days in advance. In the event the contractor is unable to cover an athletic trip or fails to show up on time for an athletic trip the district reserves the right to assess a contractor "non-performance" fee of \$300 per trip not covered or trips picked up late, late being defined as greater than 15 minutes late.
- The district reserves the right to provide Athletic Trip transportation with their own vehicles at any time.

Field Trip School Year Bid Sheet

	2024-25	2025-26	2026-27	2027-28	2028-29
Rate per hour bus	\$	\$	\$	\$	\$
Rate per hour van	\$	\$	\$	\$	\$

2024-25 Annual Cost \$ _____

2024-27 3 year Cost \$ _____

2024-29 5 Year Cost \$ _____

Will Contractor provide Field Trip transportation if not successful as provider of Home-to-school transportation?

Yes []

No []

Contractor's Signature

Date

Athletic Trips School Year Bid Sheet

Note: Rate Includes 3 hours of wait time.

	2024-25	2025-26	2026-27	2027-28	2028-29
Rate per hour	\$	\$	\$	\$	\$
Rate per hour over 3 hours	\$	\$	\$	\$	\$

2024-25 Annual Cost \$ _____

2024-27 3-year Cost \$ _____

2024-29 5-Year Cost \$ _____

Will Contractor provide Athletic Trip transportation if not successful as provider of Home-to-school transportation?

Yes []

No []

Contractor's Signature

Date

**DISTRICT TRANSPORTATION PROPOSAL
PERFORMANCE BOND PRICE
2024-25 SCHOOL YEAR**

Name of Vendor: _____

Address: _____

City: _____ State _____ Zip _____

Cost of Performance bond may be required by School pursuant to the request for proposal:

Price is required of all potential contractors.

Price of Performance Bond

2024-25 _____

A performance bond may be required by the Board of Education for future years.

Contractor's Signature

Date

Attach letter from bonding company.

EXPERIENCE IN PUPIL TRANSPORTATION*

1. Type of School Bus Transportation Experience Dates of Service

_____	_____
_____	_____
_____	_____

2. Other Kinds of Bus Transportation Experience Dates of Service

_____	_____
_____	_____
_____	_____

3. **REFERENCES**:** Names of all School Districts
Private and Parochial Schools
Previously or presently served.

Dates of Service

_____	_____
_____	_____
_____	_____

Date

Signature of Bus Company Representative

***To be filled out if the Contractor has had previous transportation experience.**

**** Use additional pages if necessary**